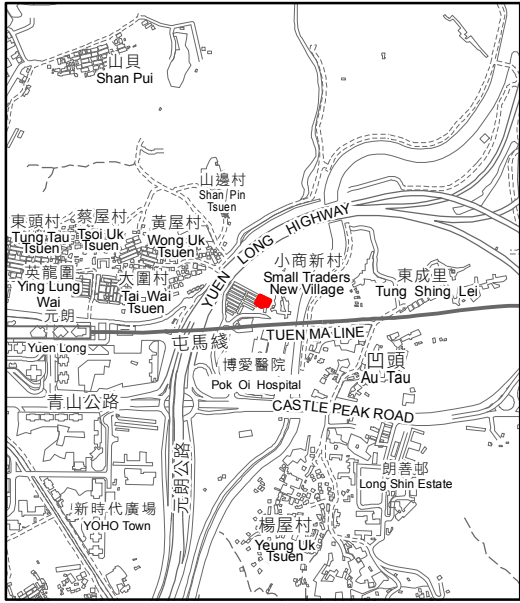
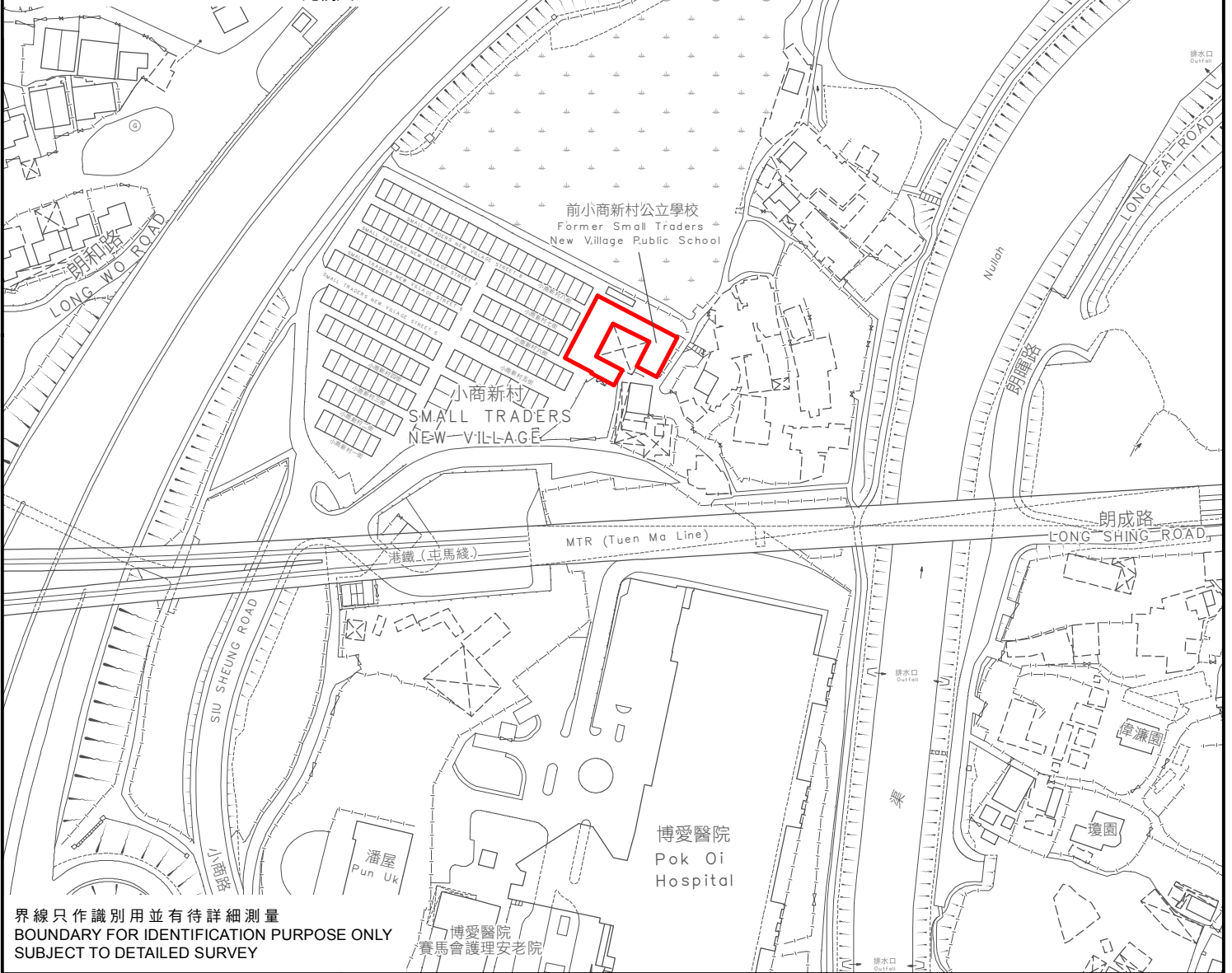




KEY PLAN 位置圖



SCALE 1 : 20 000 比例尺



界線只作識別用並有待詳細測量  
BOUNDARY FOR IDENTIFICATION PURPOSE ONLY  
SUBJECT TO DETAILED SURVEY

 主題地點  
SUBJECT SITE

本摘要圖於2024年3月28日擬備，  
所根據的資料為測量圖編號  
6-NE-6A, 6C及6-NW-10B和10D

EXTRACT PLAN PREPARED ON 28.3.2024  
BASED ON SURVEY SHEETS No.  
6-NE-6A, 6C & 6-NW-10B AND 10D

前校舍名稱  
FORMER SCHOOL NAME  
小商新村公立學校  
YUEN LONG SMALL TRADERS  
NEW VILLAGE PUBLIC SCHOOL

SCALE 1 : 2000 比例尺  
米 METRES 40 0 40 80 METRES

規劃署  
PLANNING  
DEPARTMENT



參考編號  
REFERENCE No.  
M/HOLS/24/17

圖 PLAN  
92