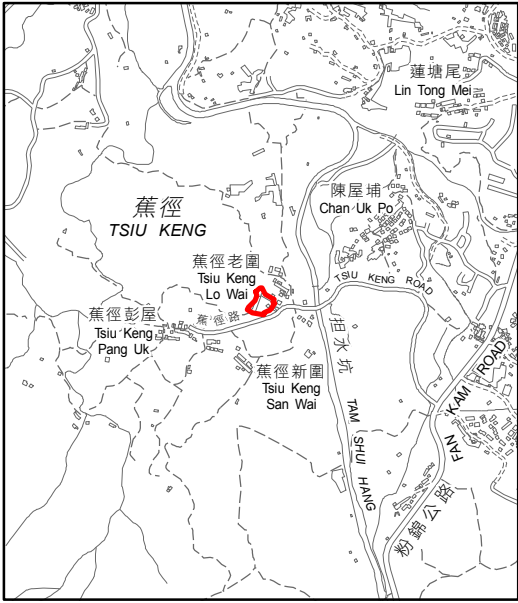
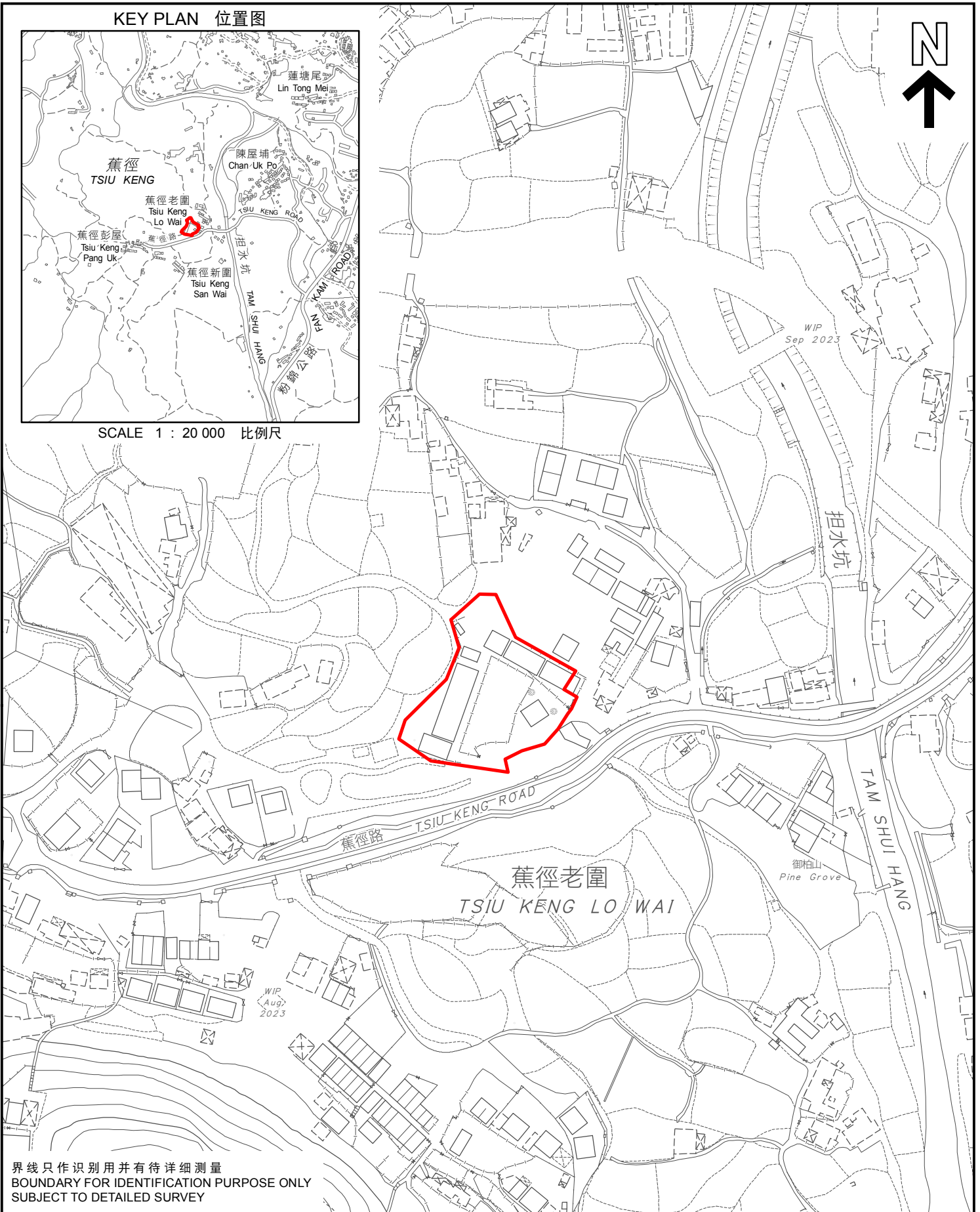



KEY PLAN 位置图



SCALE 1 : 20 000 比例尺



界线只作识别用并有待详细测量
BOUNDARY FOR IDENTIFICATION PURPOSE ONLY
SUBJECT TO DETAILED SURVEY

 主题地点
SUBJECT SITE

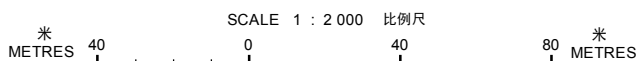
前校舍名称
FORMER SCHOOL NAME
蕉徑公立学校
TSIU KENG PUBLIC SCHOOL

规划署
PLANNING
DEPARTMENT



本摘要图于2024年3月28日拟备，
所根据的资料为测量图编号
2-SE-20C

EXTRACT PLAN PREPARED ON 28.3.2024
BASED ON SURVEY SHEET No.
2-SE-20C



参考编号
REFERENCE No.
M/HOLS/24/17

图 PLAN
166