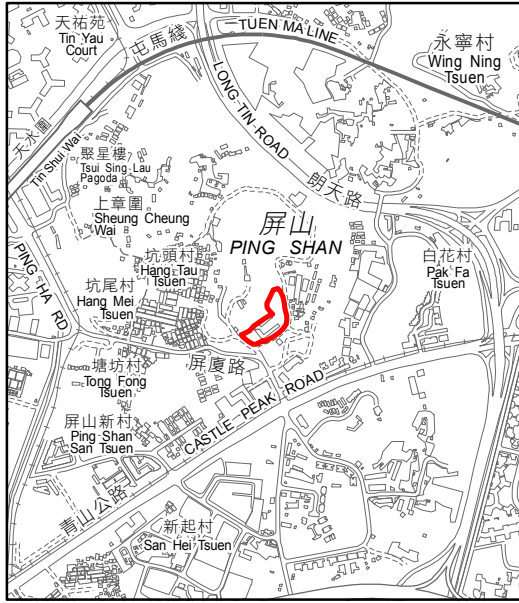

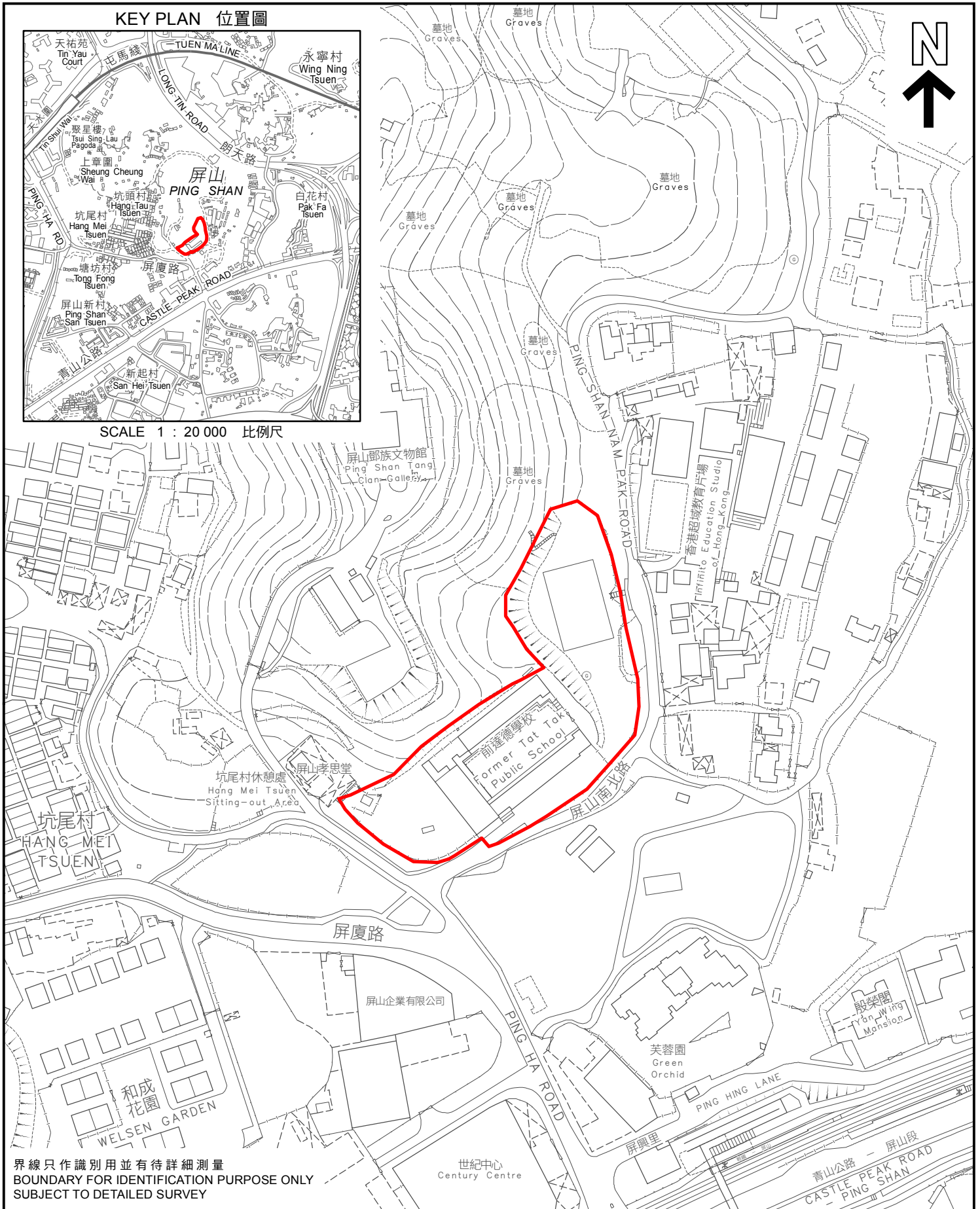



KEY PLAN 位置圖



SCALE 1 : 20 000 比例尺



界線只作識別用並有詳細測量
BOUNDARY FOR IDENTIFICATION PURPOSE ONLY
SUBJECT TO DETAILED SURVEY

 主題地點
SUBJECT SITE

前校舍名稱
FORMER SCHOOL NAME
達德學校
TAT TAK SCHOOL

規劃署
PLANNING
DEPARTMENT



本摘要圖於2024年3月28日擬備，
所根據的資料為測量圖編號6-NW-8D
EXTRACT PLAN PREPARED ON 28.3.2024
BASED ON SURVEY SHEET No. 6-NW-8D

SCALE 1 : 2 000 比例尺
米 METRES 40 0 40 80 米 METRES

參考編號
REFERENCE No.
M/HOLS/24/17

圖 PLAN
152