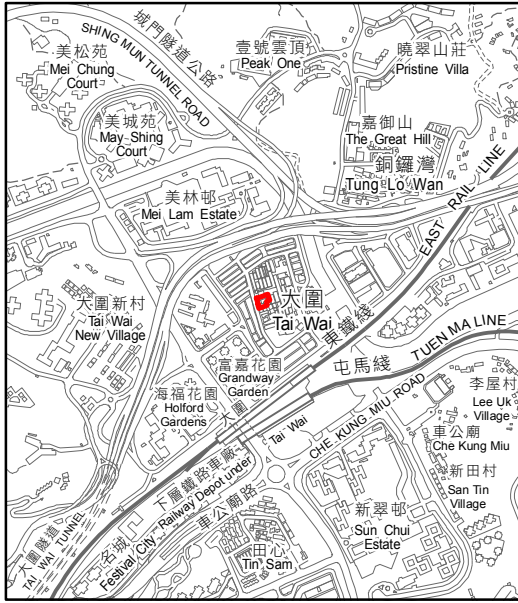

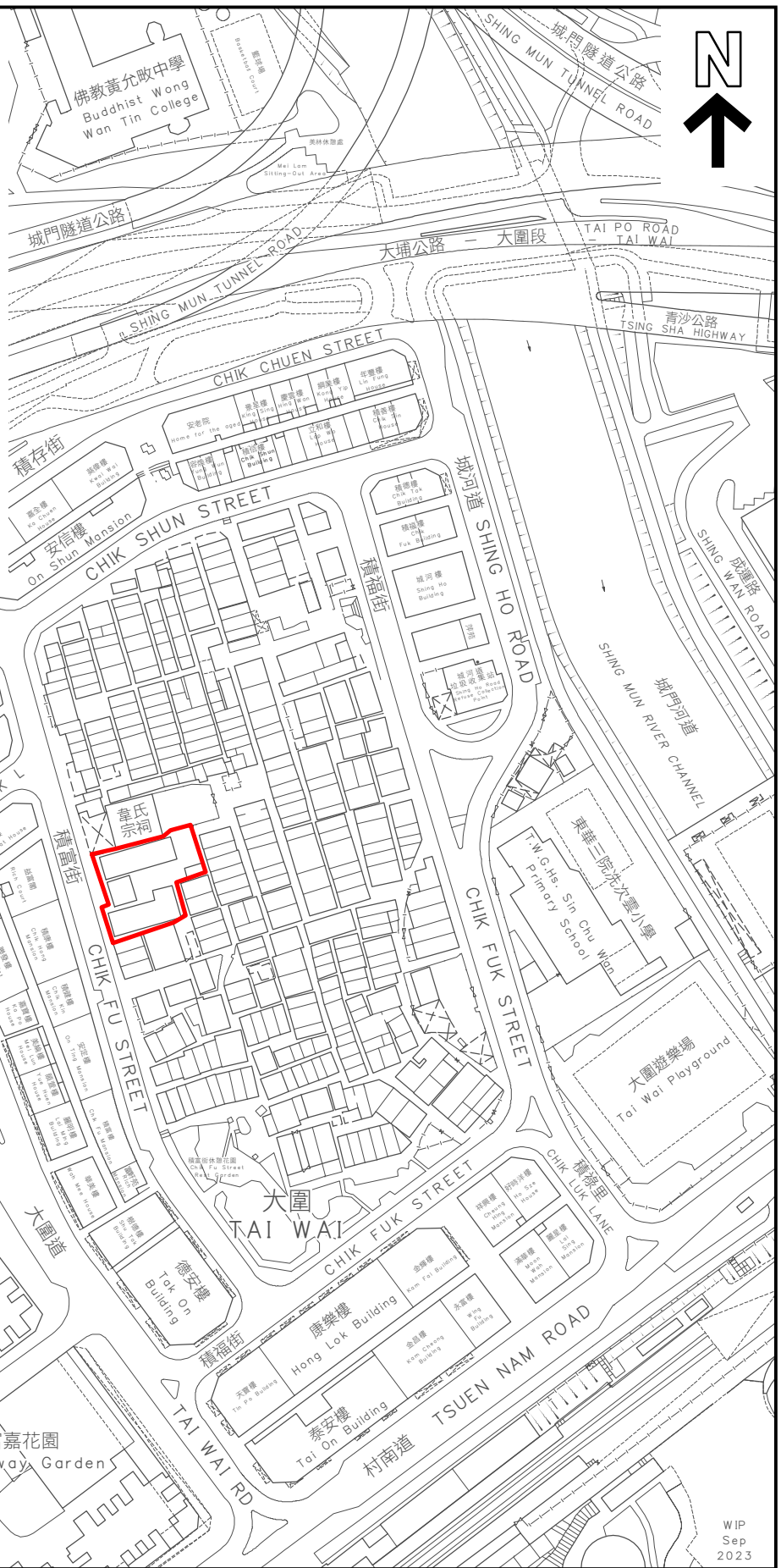


KEY PLAN 位置图




SCALE 1 : 20 000 比例尺



界线只作识别用并有详细测量
BOUNDARY FOR IDENTIFICATION PURPOSE ONLY
SUBJECT TO DETAILED SURVEY

WIP
Sep
2023

 主题地点
SUBJECT SITE

前校舍名称
FORMER SCHOOL NAME
大围公立学校
TAI WAI PUBLIC SCHOOL

规划署
PLANNING
DEPARTMENT



本摘要图于2024年3月28日拟备，
所根据的资料为测量图编号
7-SW-15C和20A
EXTRACT PLAN PREPARED ON 28.3.2024
BASED ON SURVEY SHEETS No.
7-SW-15C AND 20A

参考编号
REFERENCE No.
M/HOLS/24/17

图 PLAN
118

