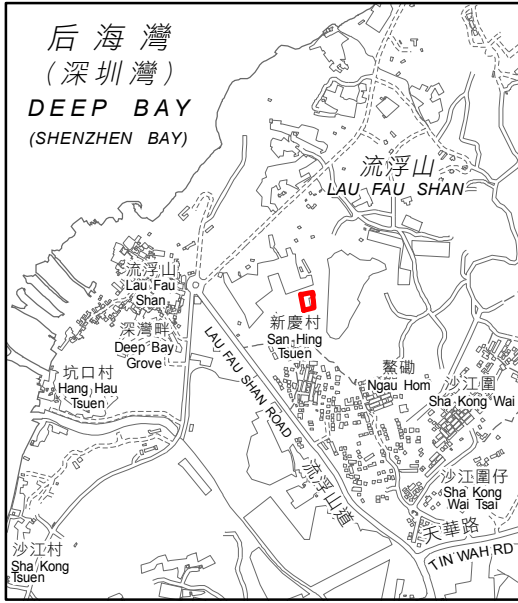
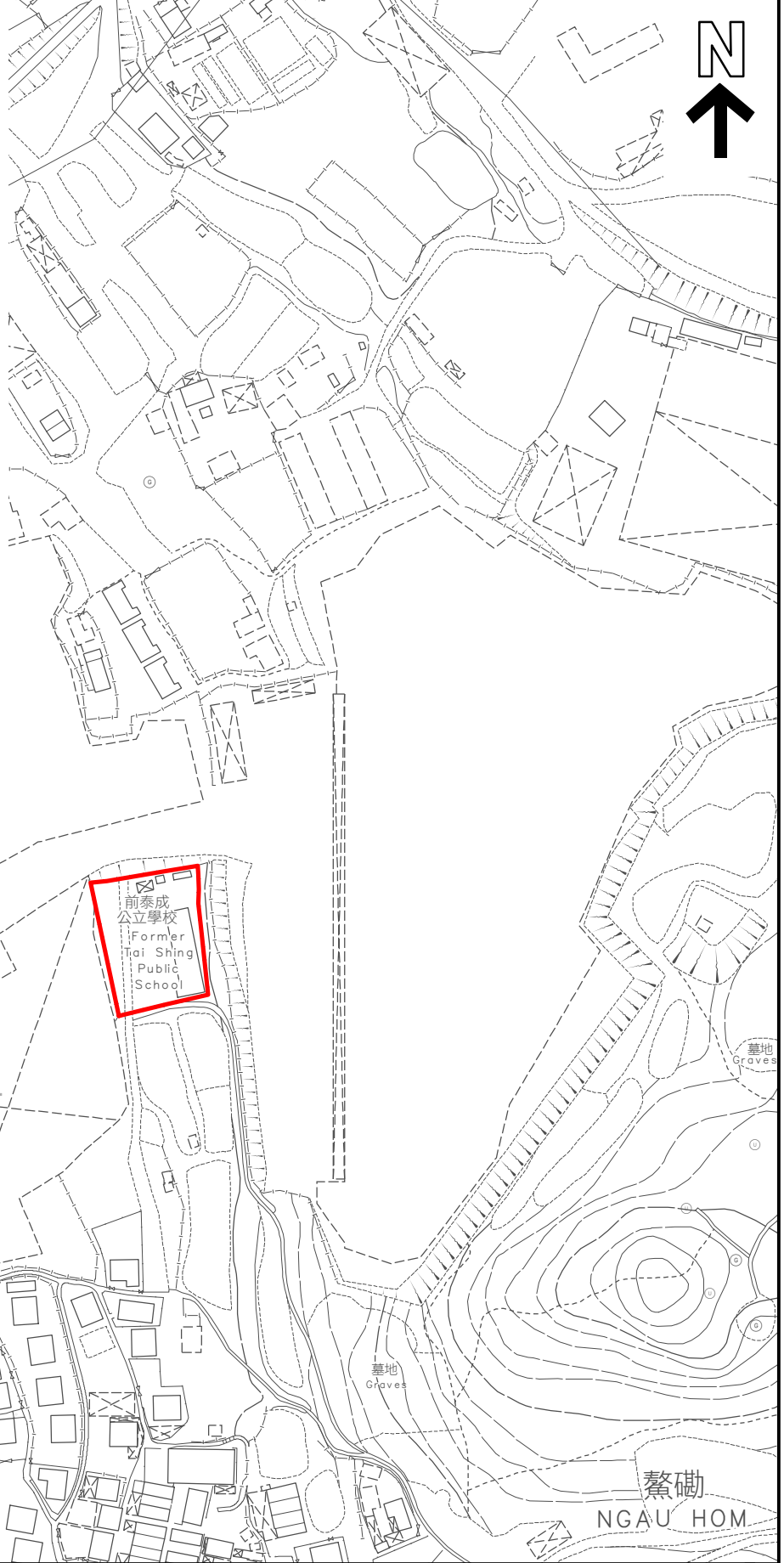



KEY PLAN 位置图



SCALE 1 : 20 000 比例尺



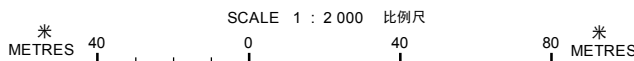
界线只作识别用并有待详细测量
BOUNDARY FOR IDENTIFICATION PURPOSE ONLY
SUBJECT TO DETAILED SURVEY

 主题地点
SUBJECT SITE

前校舍名称
FORMER SCHOOL NAME
泰成公立学校
TAI SHING PUBLIC SCHOOL

规划署
PLANNING
DEPARTMENT 

本摘要图于2024年3月28日拟备，
所根据的资料为测量图编号
2-SW-22A和22C
EXTRACT PLAN PREPARED ON 28.3.2024
BASED ON SURVEY SHEETS No.
2-SW-22A AND 22C



参考编号
REFERENCE No.
M/HOLS/24/17

图 PLAN
190