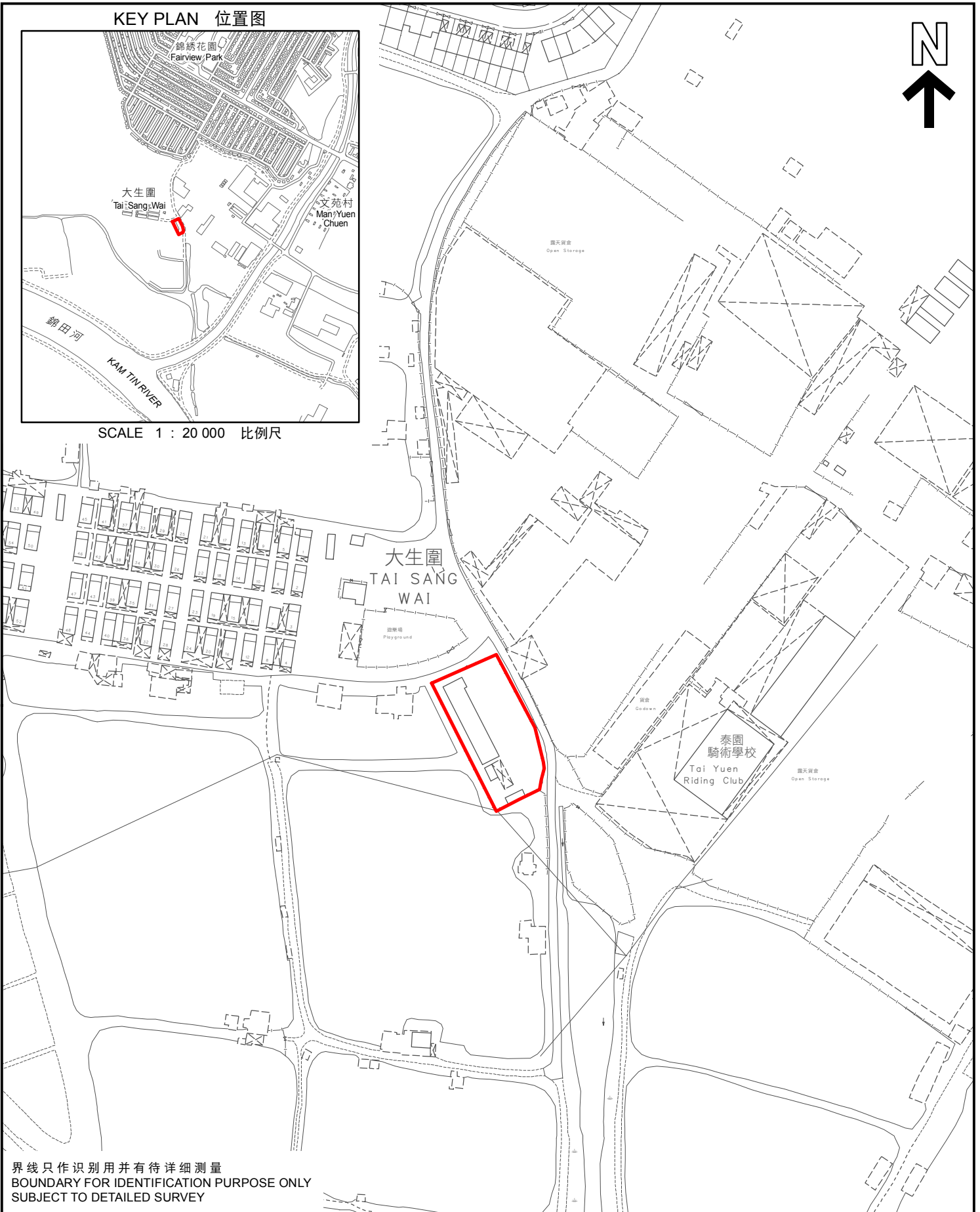




KEY PLAN 位置图



SCALE 1 : 20 000 比例尺



界线只作识别用并有待详细测量
 BOUNDARY FOR IDENTIFICATION PURPOSE ONLY
 SUBJECT TO DETAILED SURVEY

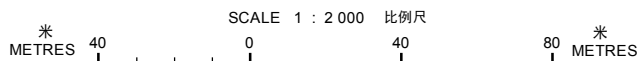
 主题地点
 SUBJECT SITE

前校舍名称
 FORMER SCHOOL NAME
 大生围公立学校
 TAI SANG WAI PUBLIC SCHOOL

规划署
 PLANNING
 DEPARTMENT



本摘要图于2024年3月28日拟备，
 所根据的资料为测量图编号
 2-SE-21A, 21C及2-SW-25B和25D
 EXTRACT PLAN PREPARED ON 28.3.2024
 BASED ON SURVEY SHEETS No.
 2-SE-21A, 21C & 2-SW-25B AND 25D



参考编号
 REFERENCE No.
 M/HOLS/24/17

图 PLAN
 196