


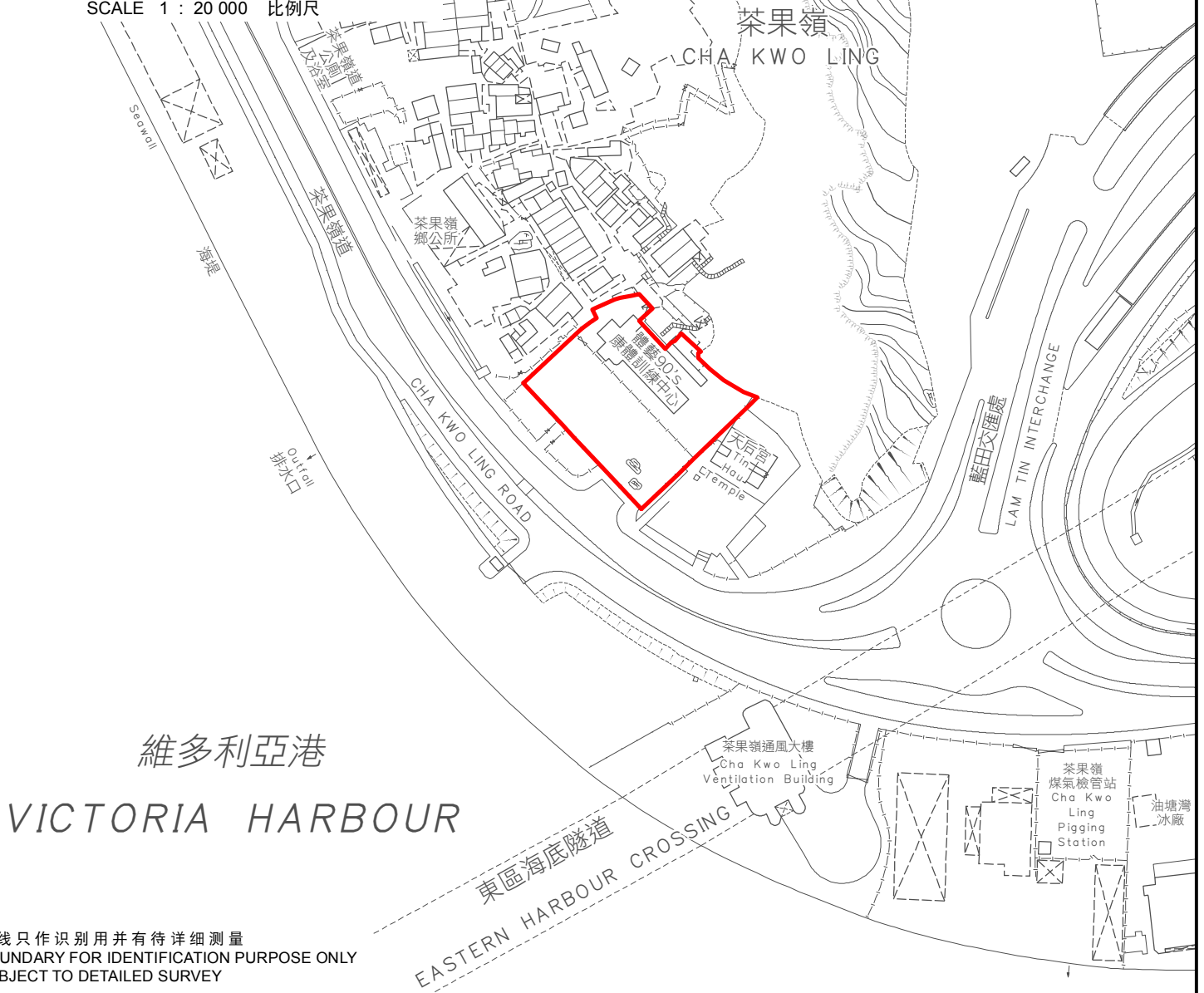
KEY PLAN 位置图



SCALE 1 : 20 000 比例尺




WIP Jun 2023



維多利亞港
VICTORIA HARBOUR

界线只作识别用并有待详细测量
BOUNDARY FOR IDENTIFICATION PURPOSE ONLY
SUBJECT TO DETAILED SURVEY

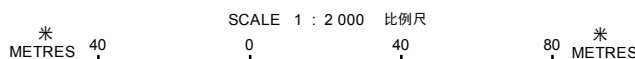
 主题地点
SUBJECT SITE

前校舍名称
FORMER SCHOOL NAME
四山公立学校
SZE SHAN PUBLIC SCHOOL

规划署
PLANNING
DEPARTMENT



本摘要图于2024年3月28日拟备，
所根据的资料为测量图编号
11-NE-23D和11-SE-3B
EXTRACT PLAN PREPARED ON 28.3.2024
BASED ON SURVEY SHEETS No.
11-NE-23D AND 11-SE-3B



参考编号
REFERENCE No.
M/HOLS/24/17

图 PLAN
45