


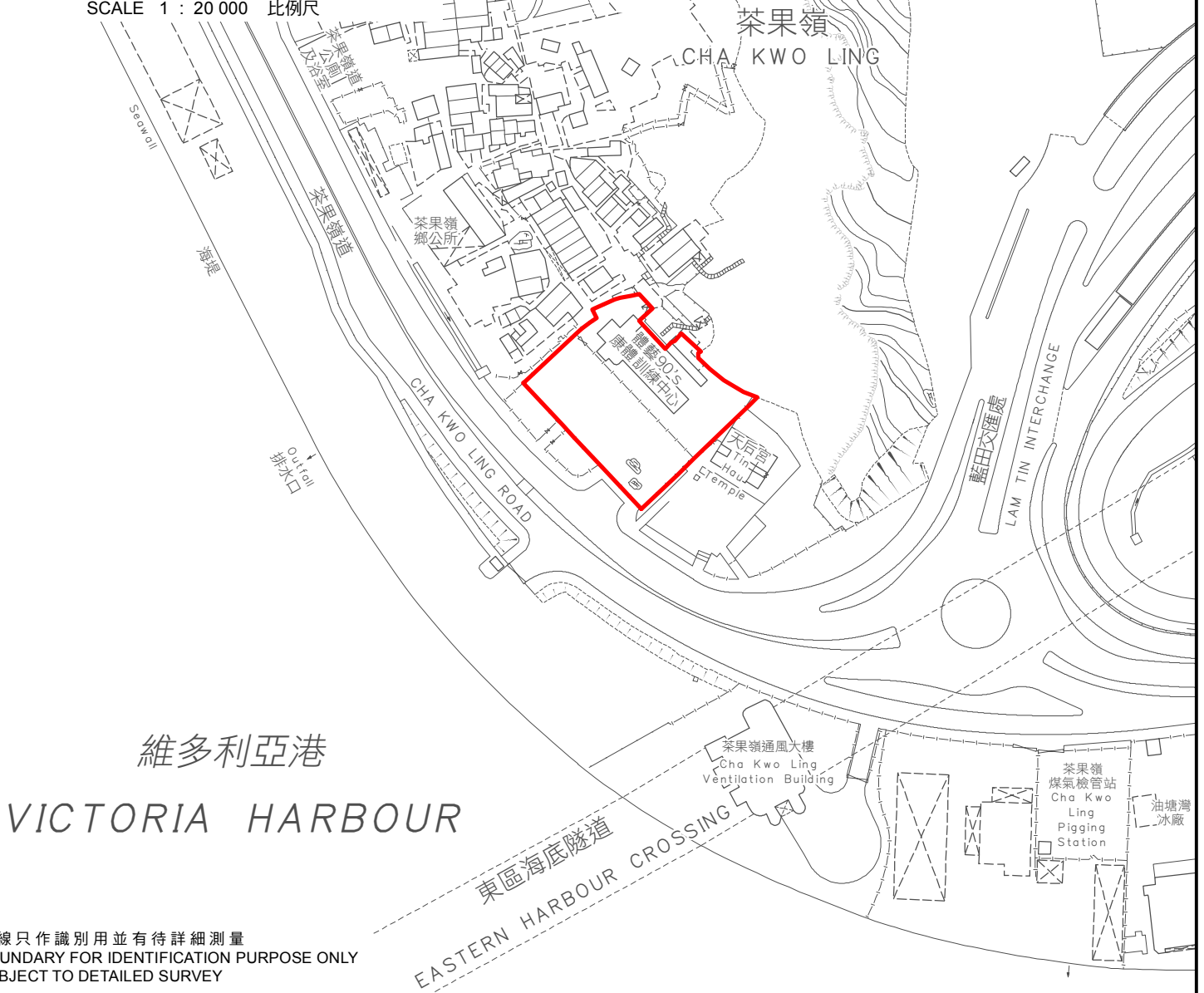
KEY PLAN 位置圖




SCALE 1 : 20 000 比例尺



WIP Jun 2023



界線只作識別用並有待詳細測量
BOUNDARY FOR IDENTIFICATION PURPOSE ONLY
SUBJECT TO DETAILED SURVEY

 主題地點
SUBJECT SITE

前校舍名稱
FORMER SCHOOL NAME
四山公立學校
SZE SHAN PUBLIC SCHOOL

規劃署
PLANNING
DEPARTMENT



本摘要圖於2024年3月28日擬備，
所根據的資料為測量圖編號
11-NE-23D和11-SE-3B
EXTRACT PLAN PREPARED ON 28.3.2024
BASED ON SURVEY SHEETS No.
11-NE-23D AND 11-SE-3B



參考編號
REFERENCE No.
M/HOLS/24/17

圖 PLAN
45