
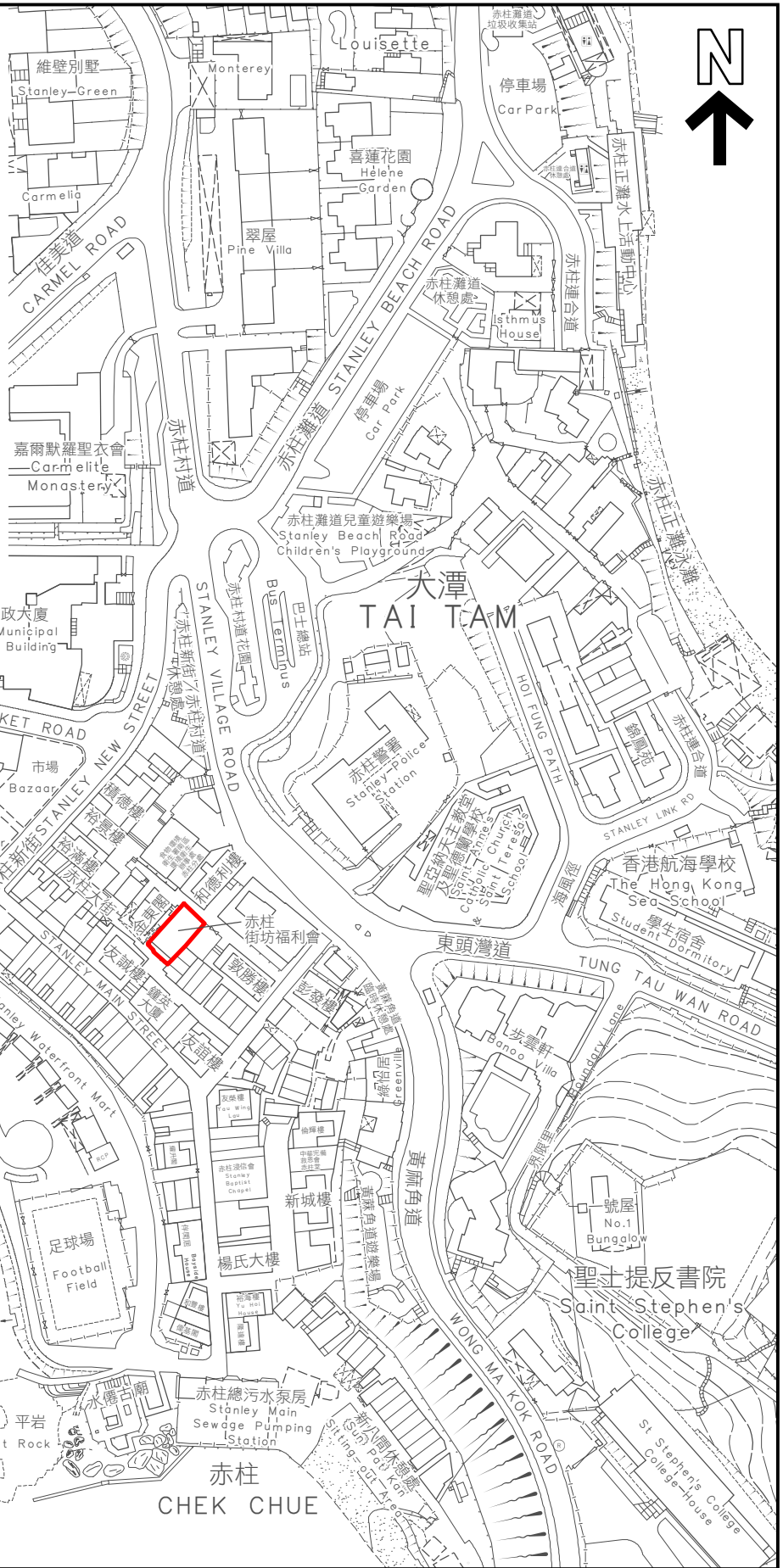



KEY PLAN 位置圖



SCALE 1 : 20 000 比例尺



界线只作识别用并有待详细测量
BOUNDARY FOR IDENTIFICATION PURPOSE ONLY
SUBJECT TO DETAILED SURVEY

 主题地点
SUBJECT SITE

前校舍名称
FORMER SCHOOL NAME
赤柱区街坊福利事务促进会小学
STANLEY KAIFONG WELFARE ADVANCEMENT
ASSOCIATION PRIMARY SCHOOL

规划署
PLANNING
DEPARTMENT



本摘要图于2024年3月28日拟备，
所根据的资料为测量图编号
15-NE-12B和12D
EXTRACT PLAN PREPARED ON 28.3.2024
BASED ON SURVEY SHEETS No.
15-NE-12B AND 12D

SCALE 1 : 2 000 比例尺
米 40 0 40 80 米
METRES

参考编号
REFERENCE No.
M/HOLS/24/17

图 PLAN
41