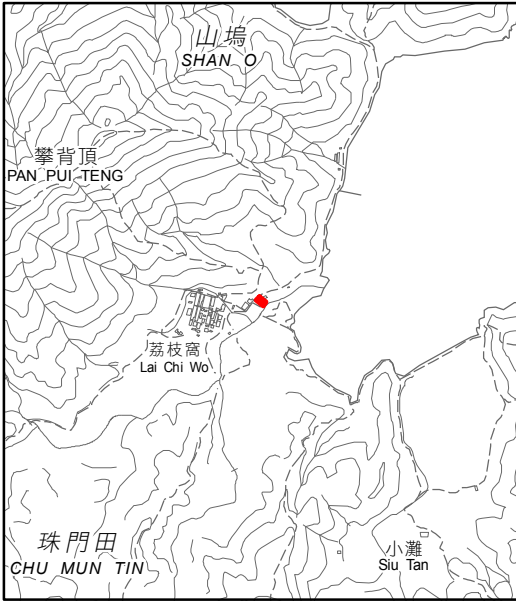
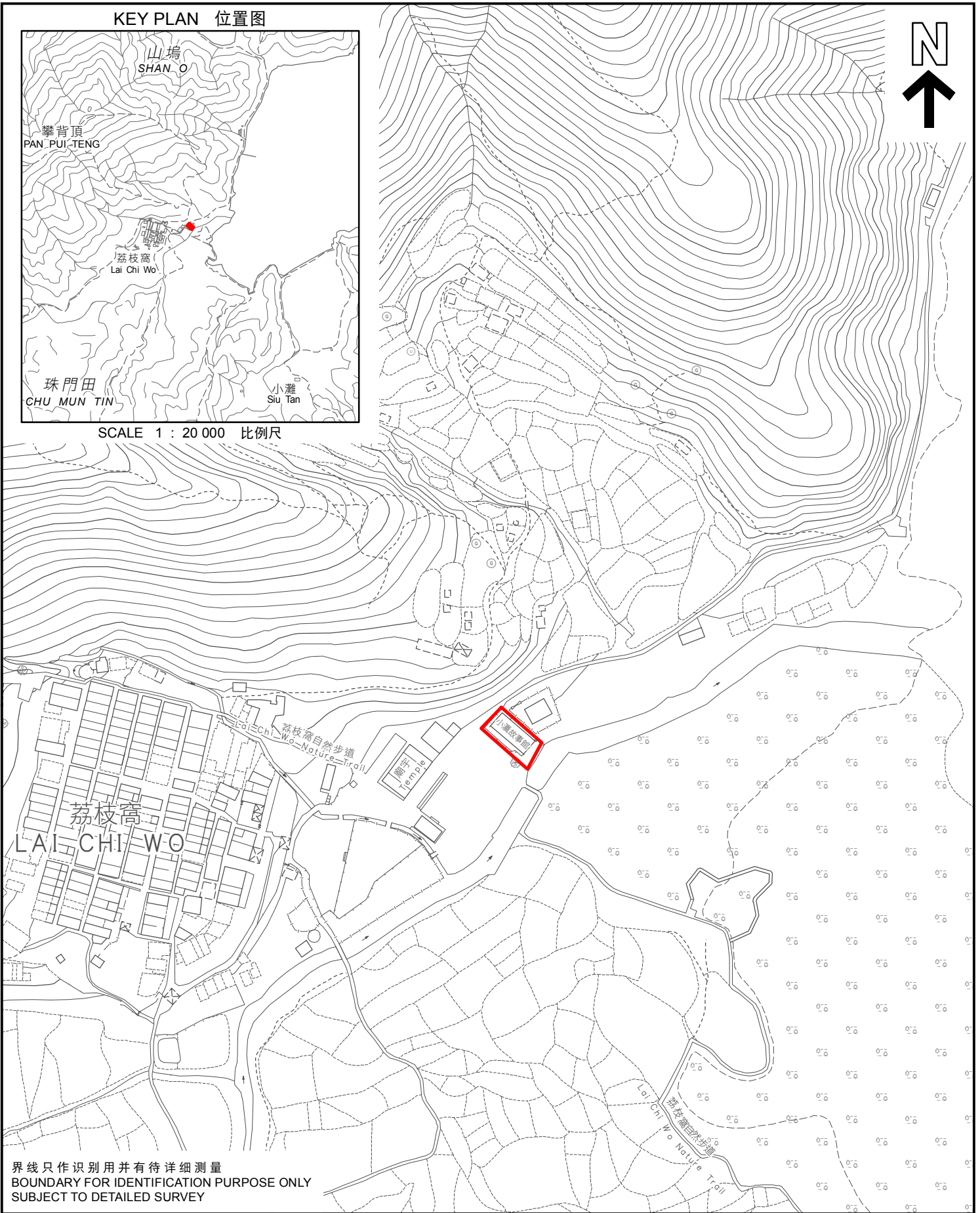




KEY PLAN 位置图



SCALE 1 : 20 000 比例尺



界線只作識別用並有待詳細測量
 BOUNDARY FOR IDENTIFICATION PURPOSE ONLY
 SUBJECT TO DETAILED SURVEY

 主題地點
 SUBJECT SITE

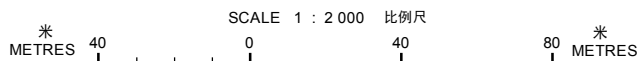
前校舍名稱
 FORMER SCHOOL NAME
 小瀛公立小學
 SIU YING PUBLIC SCHOOL

規劃署
 PLANNING
 DEPARTMENT



本摘要圖於2024年3月28日擬備，
 所根據的資料為測量圖編號
 3-NE-20D, 25B及4-NW-16C和21A

EXTRACT PLAN PREPARED ON 28.3.2024
 BASED ON SURVEY SHEETS No.
 3-NE-20D, 25B & 4-NW-16C AND 21A



參考編號
 REFERENCE No.
 M/HOLS/24/17

圖 PLAN
 19