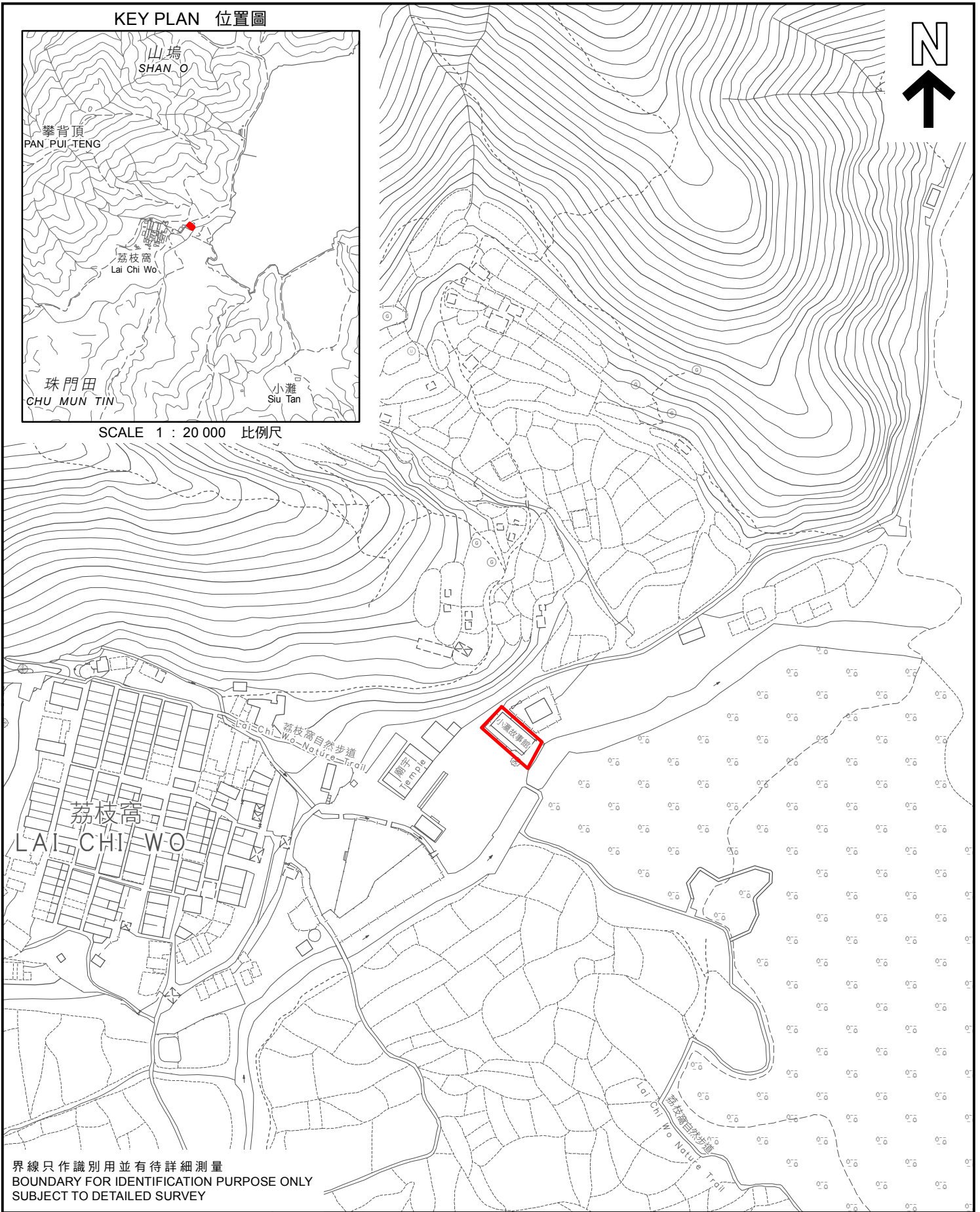




KEY PLAN 位置圖



SCALE 1 : 20 000 比例尺



界線只作識別用並有待詳細測量  
 BOUNDARY FOR IDENTIFICATION PURPOSE ONLY  
 SUBJECT TO DETAILED SURVEY

 主題地點  
 SUBJECT SITE

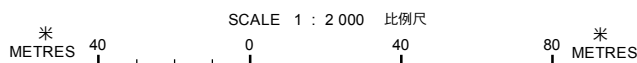
前校舍名稱  
 FORMER SCHOOL NAME  
 小瀛公立小學  
 SIU YING PUBLIC SCHOOL

規劃署  
 PLANNING  
 DEPARTMENT



本摘要圖於2024年3月28日擬備，  
 所根據的資料為測量圖編號  
 3-NE-20D, 25B及4-NW-16C和21A

EXTRACT PLAN PREPARED ON 28.3.2024  
 BASED ON SURVEY SHEETS No.  
 3-NE-20D, 25B & 4-NW-16C AND 21A



參考編號  
 REFERENCE No.  
 M/HOLS/24/17

圖 PLAN  
 19