
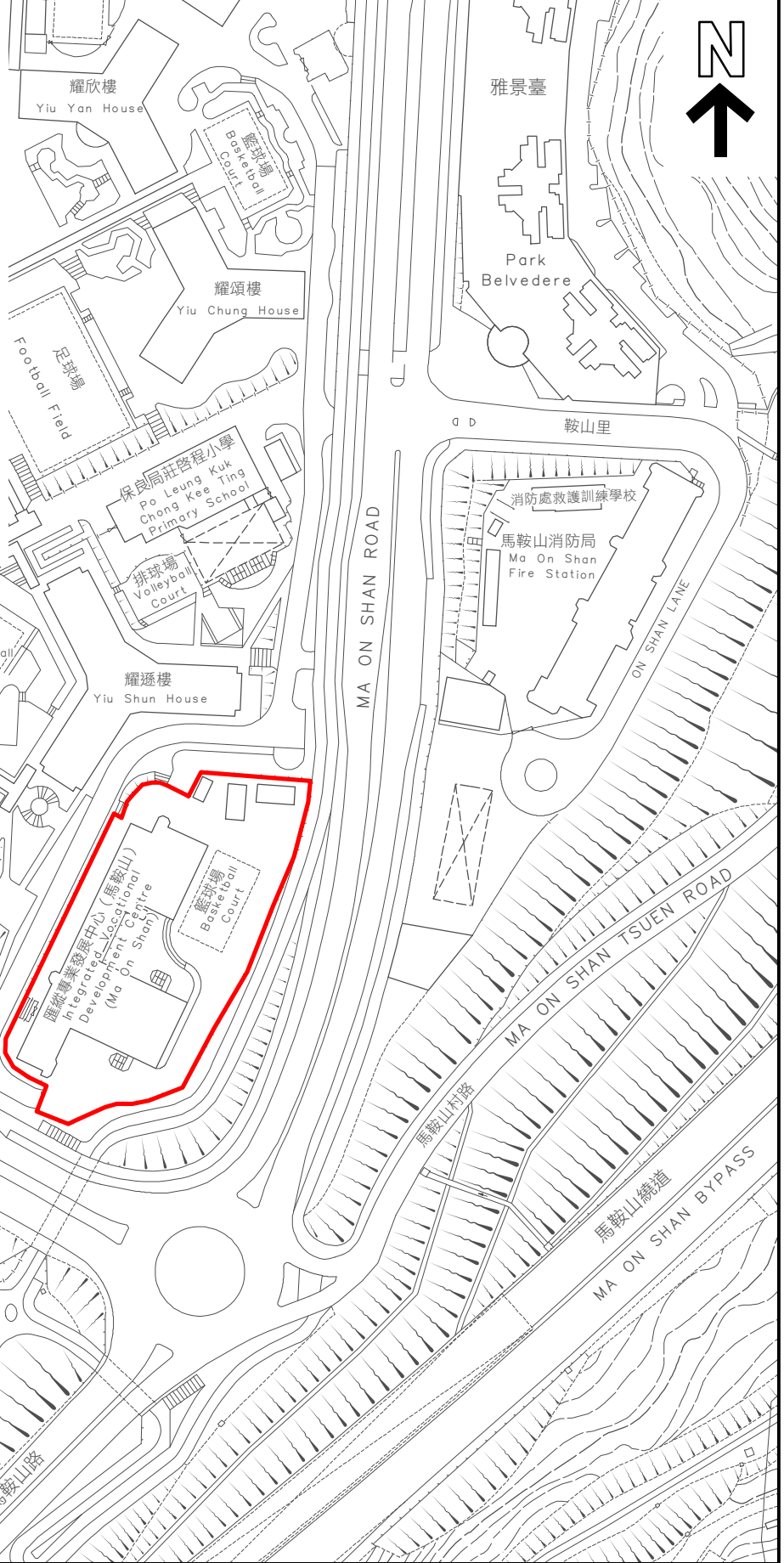



KEY PLAN 位置圖



SCALE 1 : 20 000 比例尺



界線只作識別用並有待詳細測量
BOUNDARY FOR IDENTIFICATION PURPOSE ONLY
SUBJECT TO DETAILED SURVEY

 主題地點
SUBJECT SITE

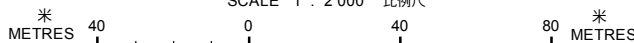
本摘要圖於2024年3月28日擬備，
所根據的資料為測量圖編號
7-NE-18D, 19C, 23B和24A

EXTRACT PLAN PREPARED ON 28.3.2024
BASED ON SURVEY SHEETS No.
7-NE-18D, 19C, 23B AND 24A

前校舍名稱
FORMER SCHOOL NAME

育才中學 (沙田)
SIR ELLIS KADOORIE SECONDARY SCHOOL
(SHATIN)

SCALE 1 : 2 000 比例尺



規劃署
PLANNING
DEPARTMENT



參考編號
REFERENCE No.
M/HOLS/24/17

圖 PLAN
71