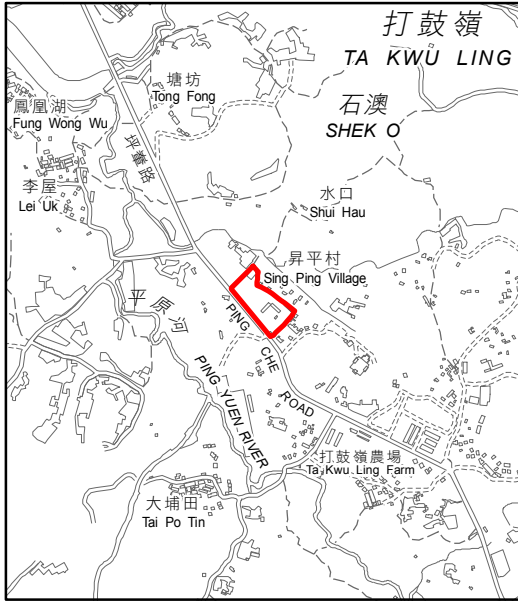



KEY PLAN 位置图



SCALE 1 : 20 000 比例尺



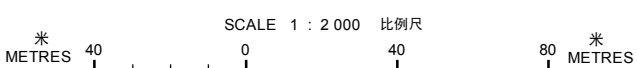
界线只作识别用并有待详细测量
BOUNDARY FOR IDENTIFICATION PURPOSE ONLY
SUBJECT TO DETAILED SURVEY

 主题地点
SUBJECT SITE

前校舍名称
FORMER SCHOOL NAME
升平小学
SING PING SCHOOL

规划署
PLANNING
DEPARTMENT 

本摘要图于2024年3月28日筹备，
所根据的资料为测量图编号
3-NW-18A, 18B, 18C和18D
EXTRACT PLAN PREPARED ON 28.3.2024
BASED ON SURVEY SHEETS No.
3-NW-18A, 18B, 18C AND 18D



参考编号
REFERENCE No.
M/HOLS/24/17

图 PLAN
63