


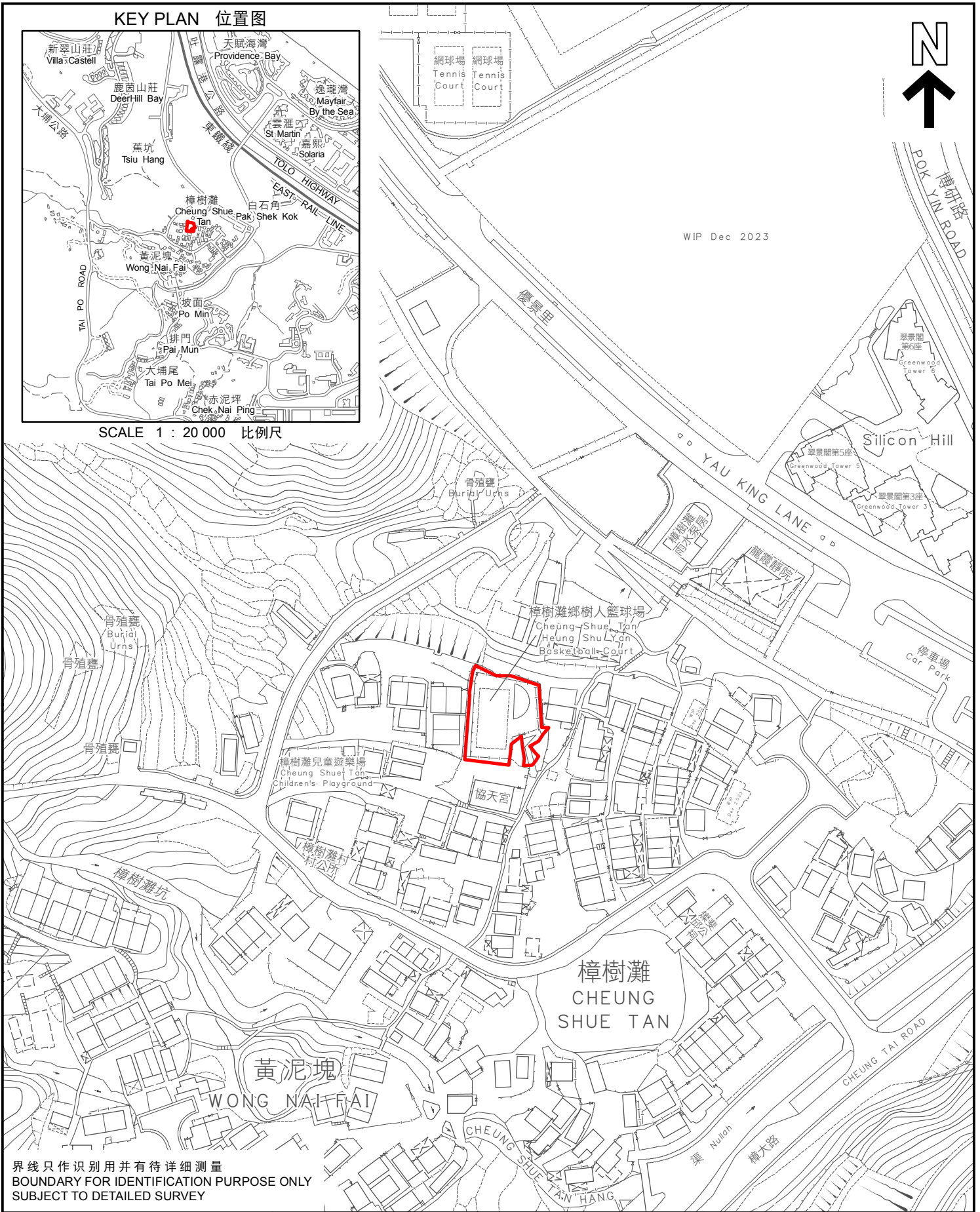
KEY PLAN 位置图




SCALE 1 : 20 000 比例尺



WIP Dec 2023



界线只作识别用并有待详细测量
BOUNDARY FOR IDENTIFICATION PURPOSE ONLY
SUBJECT TO DETAILED SURVEY

 主题地点
SUBJECT SITE

前校舍名称
FORMER SCHOOL NAME

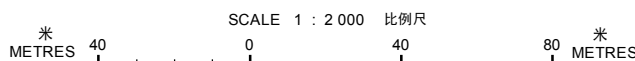
树人学校
SHU YAN SCHOOL

规划署
PLANNING
DEPARTMENT



本摘要图于2024年3月28日筹备，
所根据的资料为测量图编号
7-NE-16B和16D

EXTRACT PLAN PREPARED ON 28.3.2024
BASED ON SURVEY SHEETS No.
7-NE-16B AND 16D



参考编号
REFERENCE No.
M/HOLS/24/17

图 PLAN
27