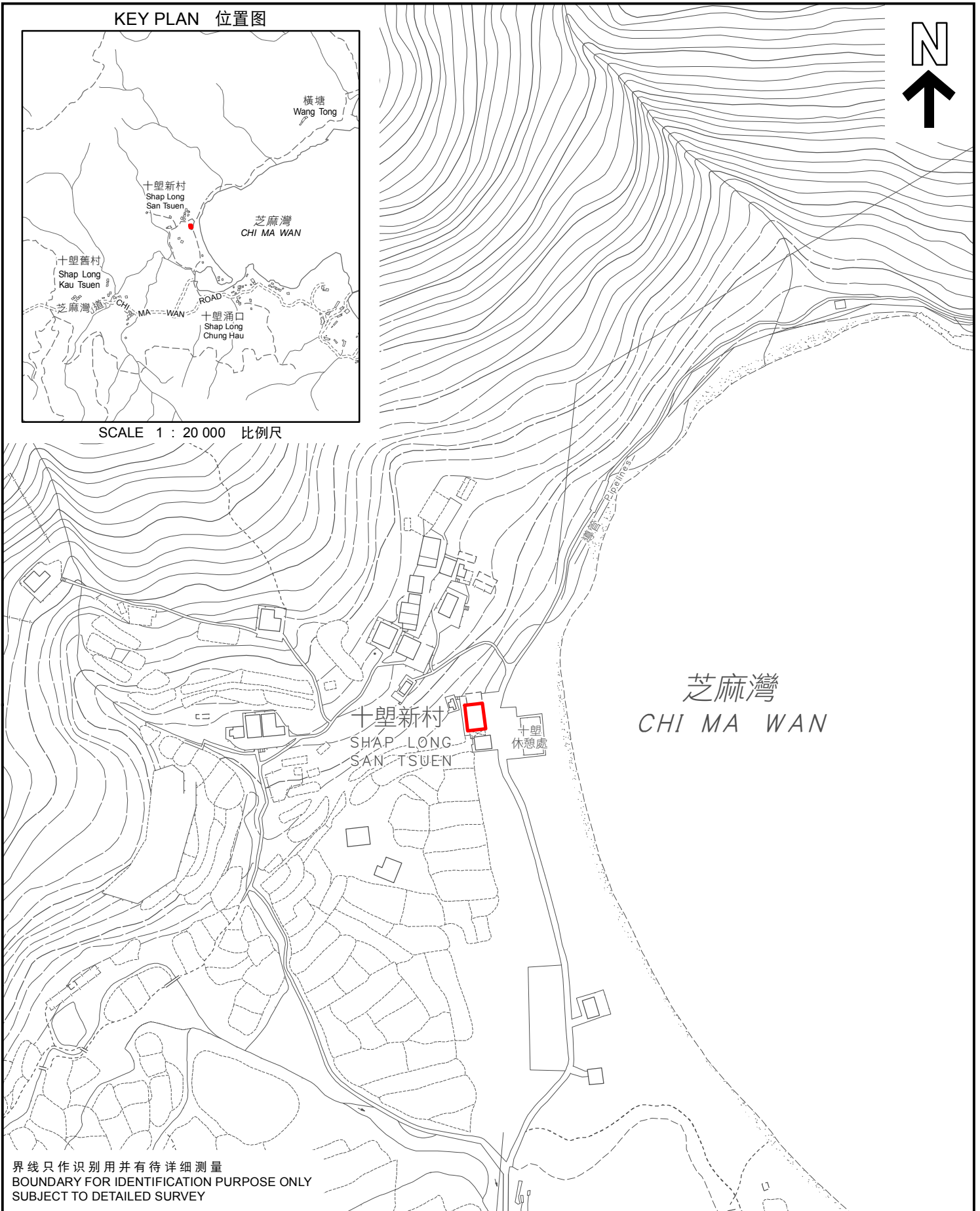




KEY PLAN 位置图



SCALE 1 : 20 000 比例尺



界线只作识别用并有待详细测量
 BOUNDARY FOR IDENTIFICATION PURPOSE ONLY
 SUBJECT TO DETAILED SURVEY

 主题地点
 SUBJECT SITE

本摘要图于2024年3月28日拟备，
 所根据的资料为测量图编号
 14-NW-2A, 2B, 2C和2D

EXTRACT PLAN PREPARED ON 28.3.2024
 BASED ON SURVEY SHEETS No.
 14-NW-2A, 2B, 2C AND 2D

前校舍名称
 FORMER SCHOOL NAME
 拾琅学校
 SHAP LONG SCHOOL

规划署
 PLANNING
 DEPARTMENT



参考编号
 REFERENCE No.
 M/HOLS/24/17

图 PLAN
 110

