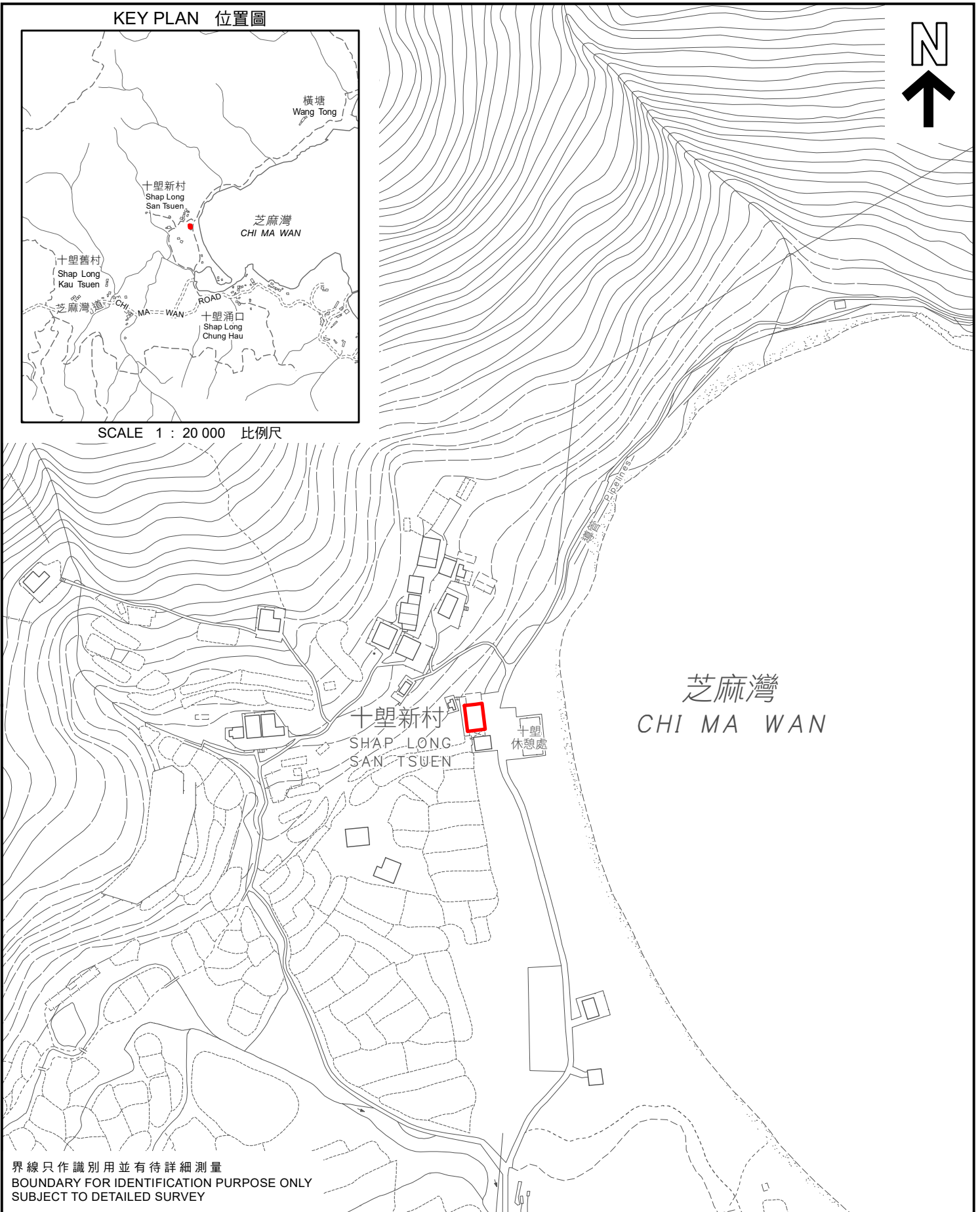



KEY PLAN 位置圖



SCALE 1 : 20 000 比例尺



界線只作識別用並有待詳細測量
 BOUNDARY FOR IDENTIFICATION PURPOSE ONLY
 SUBJECT TO DETAILED SURVEY

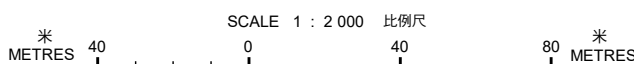
 主題地點
 SUBJECT SITE

前校舍名稱
 FORMER SCHOOL NAME
 拾琅學校
 SHAP LONG SCHOOL

規劃署
 PLANNING
 DEPARTMENT



本摘要圖於2024年3月28日擬備，
 所根據的資料為測量圖編號
 14-NW-2A, 2B, 2C和2D
 EXTRACT PLAN PREPARED ON 28.3.2024
 BASED ON SURVEY SHEETS No.
 14-NW-2A, 2B, 2C AND 2D



參考編號
 REFERENCE No.
 M/HOLS/24/17

圖 PLAN
 110