
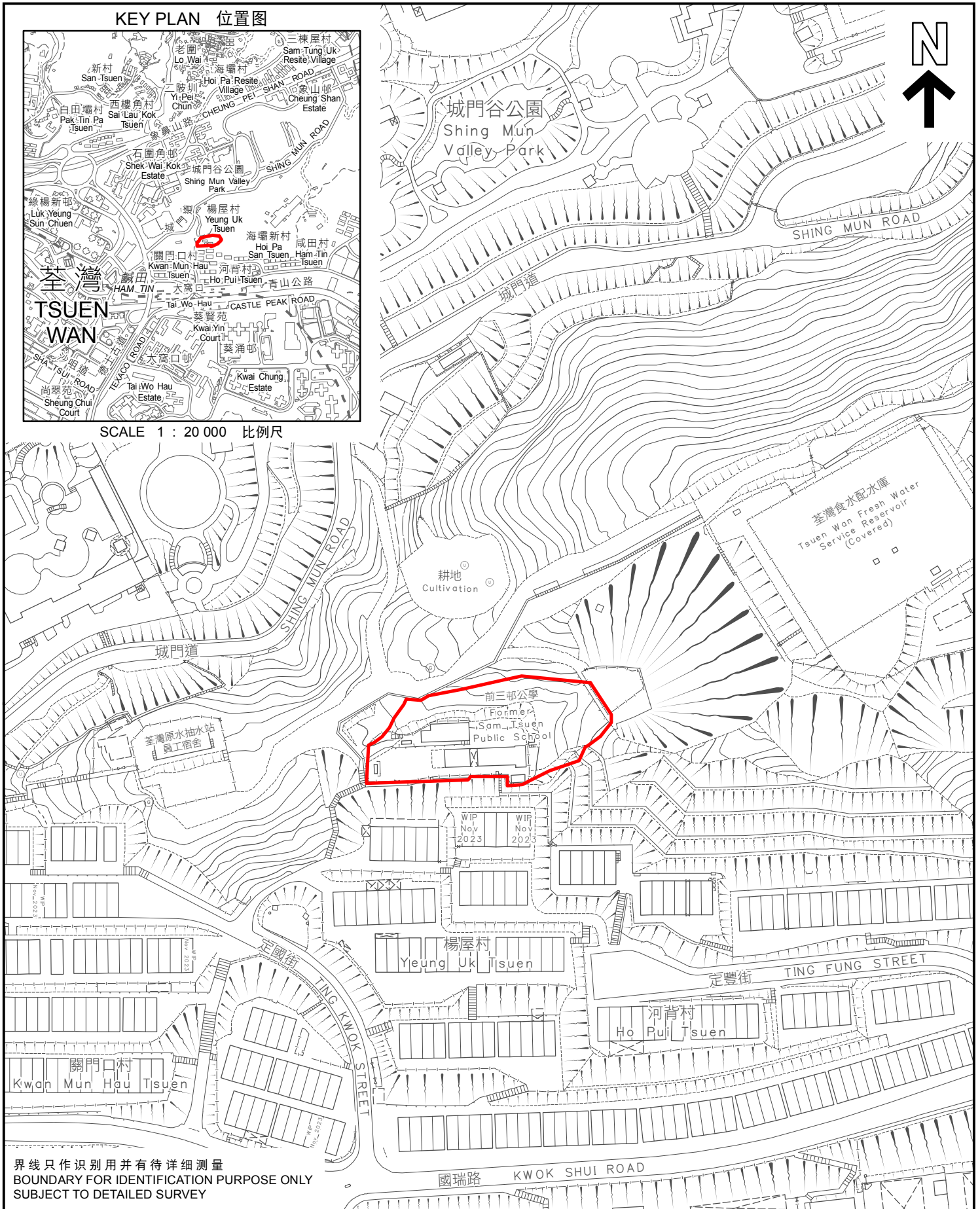



KEY PLAN 位置图



SCALE 1 : 20 000 比例尺



界线只作识别用并有待详细测量
BOUNDARY FOR IDENTIFICATION PURPOSE ONLY
SUBJECT TO DETAILED SURVEY

 主题地点
SUBJECT SITE

前校舍名称
FORMER SCHOOL NAME
三邨公学
SAM TSUEN PUBLIC SCHOOL

规划署
PLANNING
DEPARTMENT



本摘要图于2024年3月28日筹备，
所根据的资料为测量图编号
7-SW-16B和16D
EXTRACT PLAN PREPARED ON 28.3.2024
BASED ON SURVEY SHEETS No.
7-SW-16B AND 16D

SCALE 1 : 2 000 比例尺
米 METRES 40 0 40 80 METRES

参考编号
REFERENCE No.
M/HOLS/24/17

图 PLAN
134