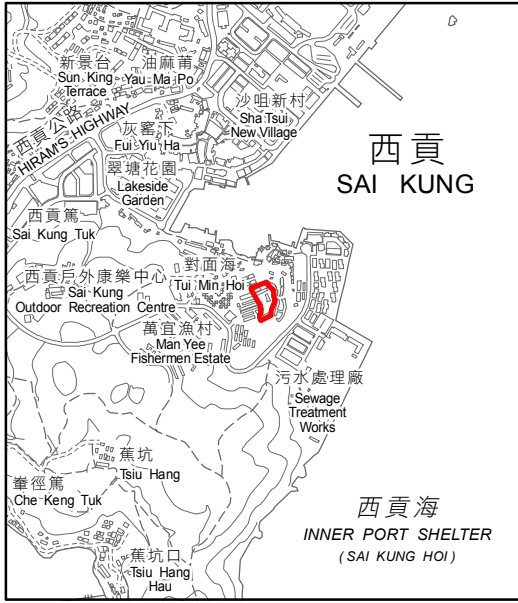


KEY PLAN 位置圖

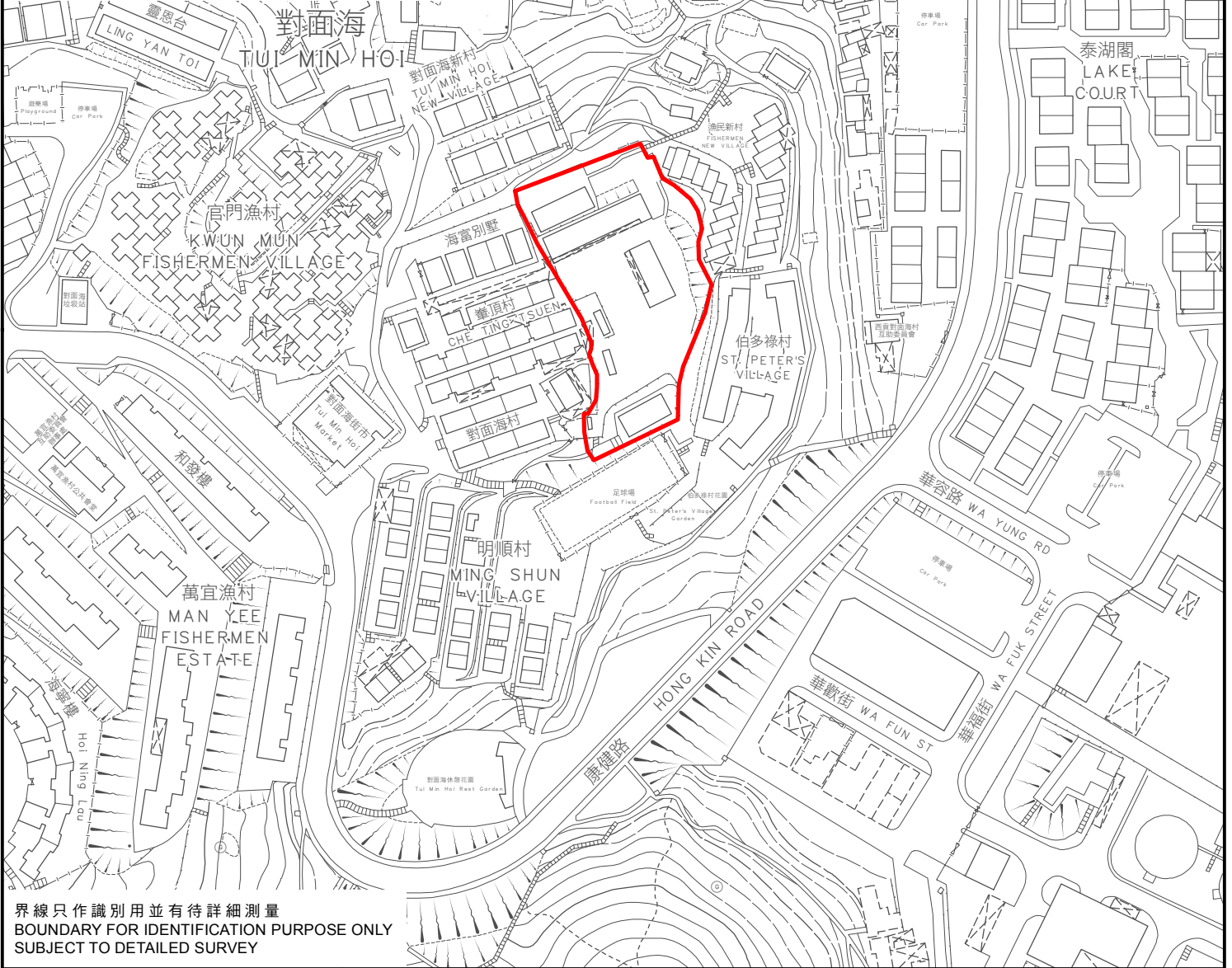


西貢
SAI KUNG


西貢海
INNER PORT SHELTER
(SAI KUNG HOI)



SCALE 1 : 20 000 比例尺



界線只作識別用並有詳細測量
BOUNDARY FOR IDENTIFICATION PURPOSE ONLY
SUBJECT TO DETAILED SURVEY

 主題地點
SUBJECT SITE

前校舍名稱
FORMER SCHOOL NAME

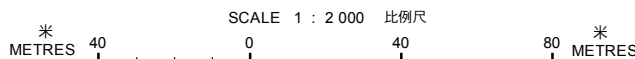
魚類統營處西貢小學
SAI KUNG FMO PRIMARY SCHOOL

規劃署
PLANNING
DEPARTMENT



本摘要圖於2024年3月28日擬備，
所根據的資料為測量圖編號
8-SW-11D和16B

EXTRACT PLAN PREPARED ON 28.3.2024
BASED ON SURVEY SHEETS No.
8-SW-11D AND 16B



參考編號
REFERENCE No.
M/HOLS/24/17

圖 PLAN
172