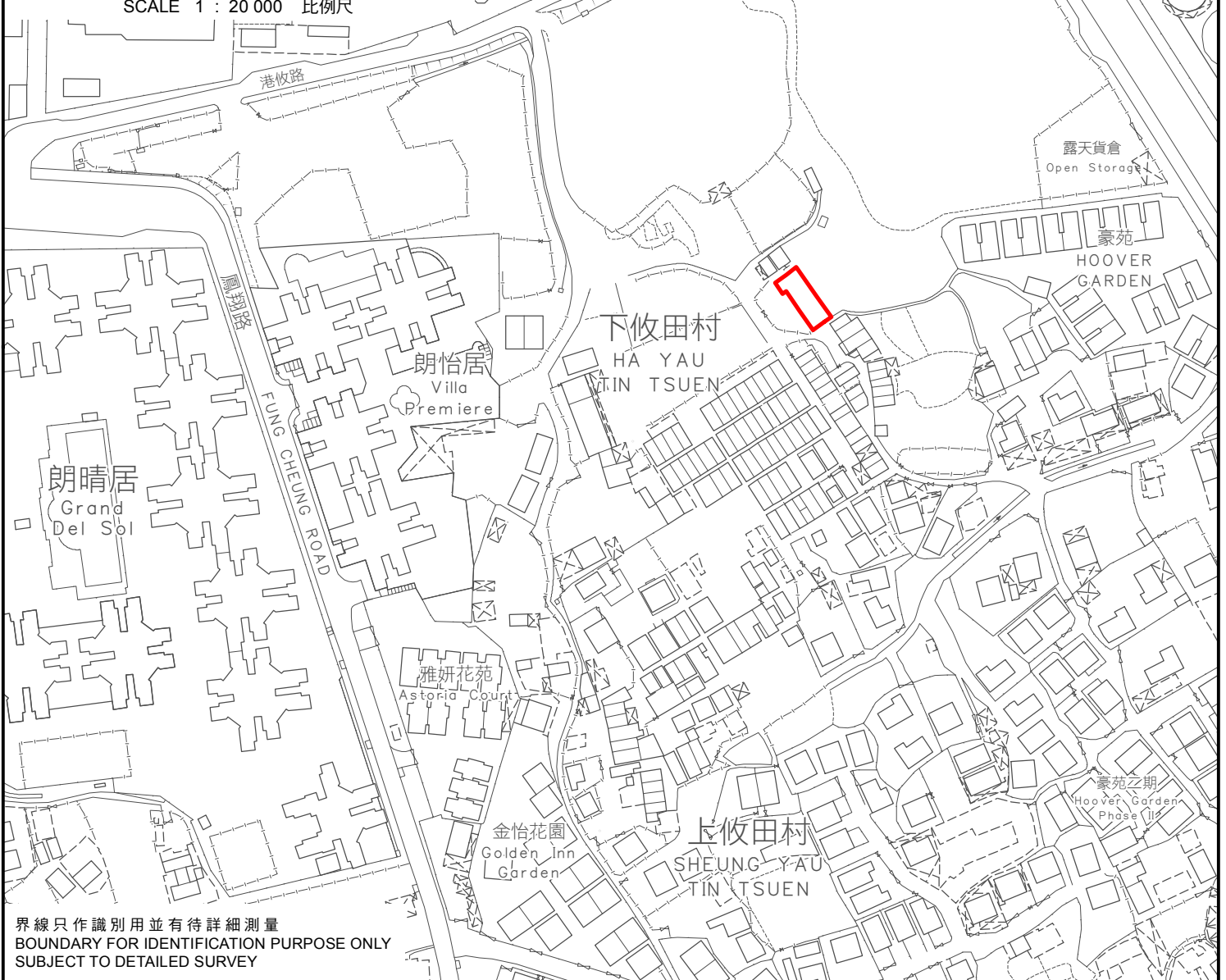
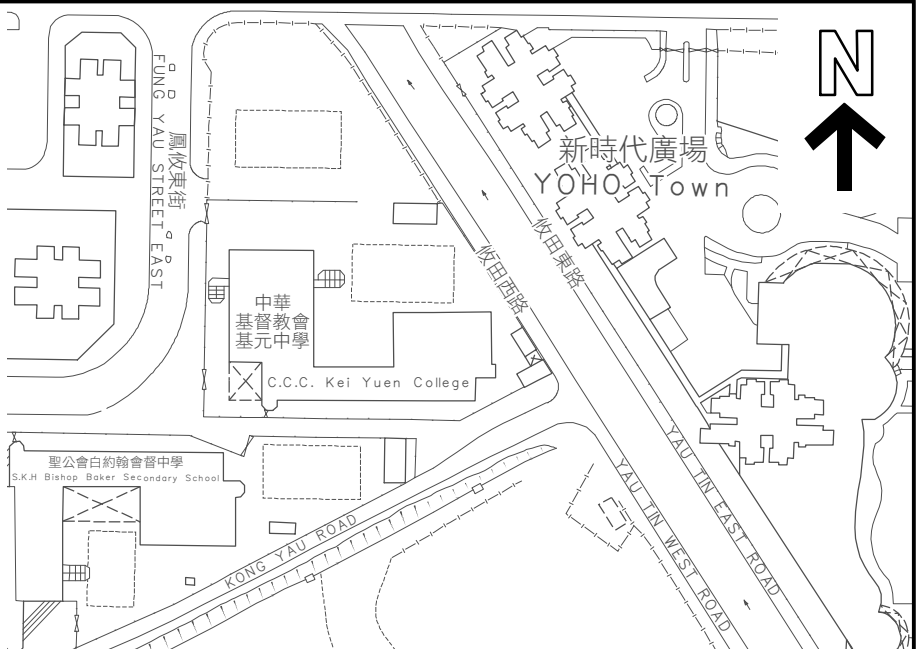




KEY PLAN 位置圖



SCALE 1 : 20 000 比例尺



界線只作識別用並有待詳細測量  
BOUNDARY FOR IDENTIFICATION PURPOSE ONLY  
SUBJECT TO DETAILED SURVEY

<p> 主題地點 SUBJECT SITE</p> <p>本摘要圖於2024年3月28日擬備， 所根據的資料為測量圖編號 6-NW-10C, 10D, 15A和15B</p> <p>EXTRACT PLAN PREPARED ON 28.3.2024 BASED ON SURVEY SHEETS No. 6-NW-10C, 10D, 15A AND 15B</p>	<p>前校舍名稱 FORMER SCHOOL NAME</p> <p><u>培德學校</u> PUI TAK SCHOOL</p> <p>SCALE 1 : 2 000 比例尺</p> <p>米 METRES 40 0 40 80 METRES</p>	<p>規劃署 PLANNING DEPARTMENT </p> <p>參考編號 REFERENCE No. M/HOLS/24/17</p> <p>圖 PLAN 106</p>
---	--	---