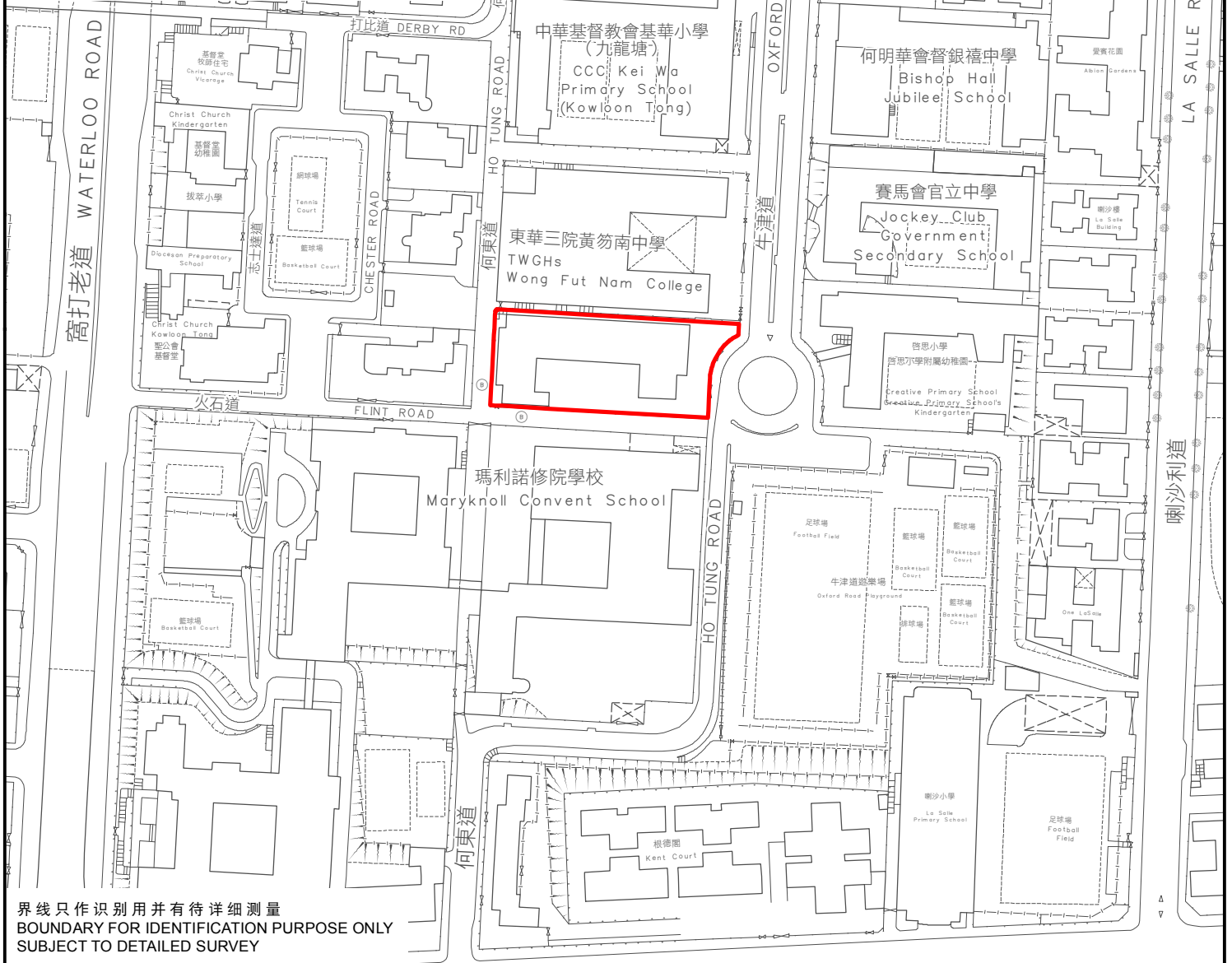
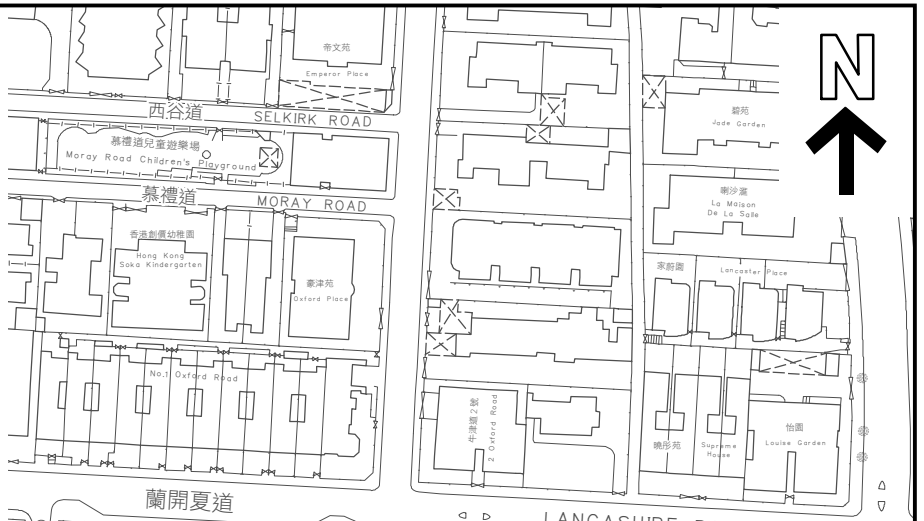



KEY PLAN 位置图



SCALE 1 : 20 000 比例尺



界线只作识别用并有待详细测量
BOUNDARY FOR IDENTIFICATION PURPOSE ONLY
SUBJECT TO DETAILED SURVEY

 主题地点
SUBJECT SITE

本摘要图于2024年3月28日拟备，
所根据的资料为测量图编号
11-NW-15A, 15B, 15C和15D

EXTRACT PLAN PREPARED ON 28.3.2024
BASED ON SURVEY SHEETS No.
11-NW-15A, 15B, 15C AND 15D

前校舍名称
FORMER SCHOOL NAME

天主教培圣中学
PUI SHING CATHOLIC SECONDARY SCHOOL

规划署
PLANNING
DEPARTMENT



参考编号
REFERENCE No.
M/HOLS/24/17

图 PLAN

5

SCALE 1 : 2 000 比例尺
米 METRES 40 0 40 80 METRES