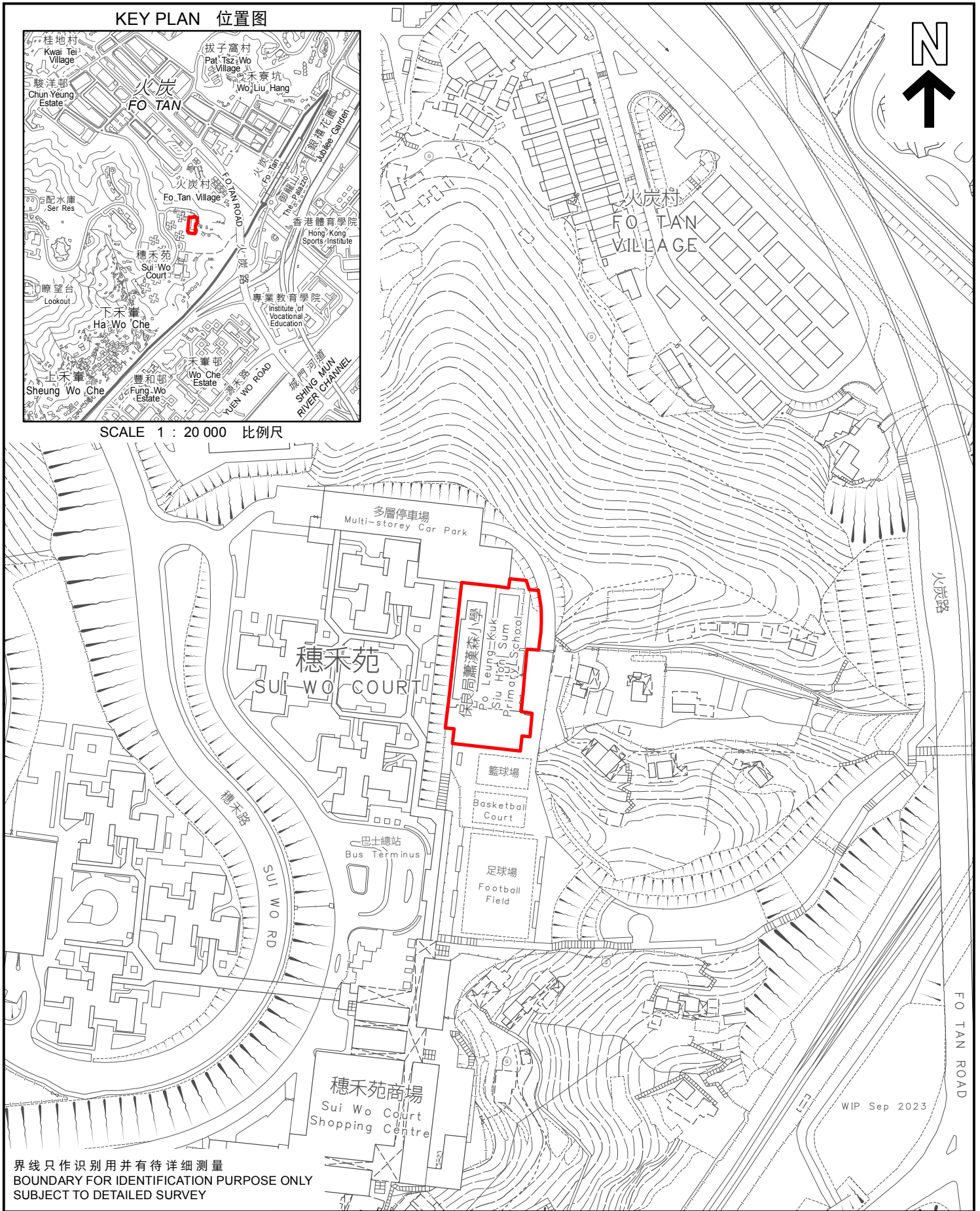



KEY PLAN 位置图




SCALE 1 : 20 000 比例尺



界线只作识别用并有待详细测量  
BOUNDARY FOR IDENTIFICATION PURPOSE ONLY  
SUBJECT TO DETAILED SURVEY

WIP Sep 2023

 主题地点  
SUBJECT SITE

本摘要图于2024年3月28日拟备，  
所根据的资料为测量图编号  
7-SE-6A, 6B, 6C和6D

EXTRACT PLAN PREPARED ON 28.3.2024  
BASED ON SURVEY SHEETS No.  
7-SE-6A, 6B, 6C AND 6D

前校舍名称  
FORMER SCHOOL NAME

保良局萧汉森小学  
PO LEUNG KUK SIU HON SUM PRIMARY SCHOOL

规划署  
PLANNING  
DEPARTMENT



参考编号  
REFERENCE No.  
M/HOLS/24/17

图 PLAN  
120

