
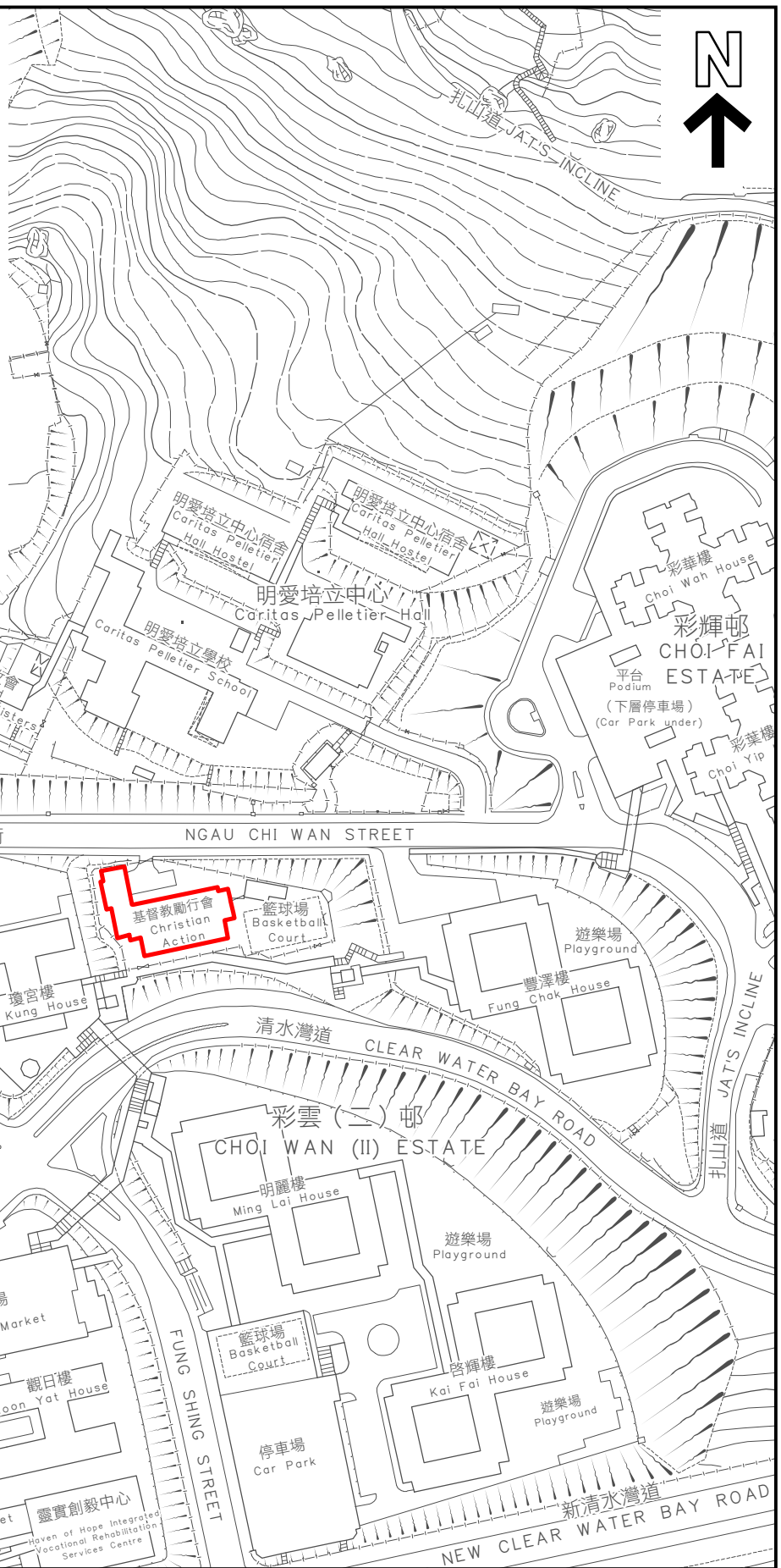



KEY PLAN 位置图



SCALE 1 : 20 000 比例尺



界线只作识别用并有详细测量
BOUNDARY FOR IDENTIFICATION PURPOSE ONLY
SUBJECT TO DETAILED SURVEY

 主题地点
SUBJECT SITE

本摘要图于2024年3月28日筹备，
所根据的资料为测量图编号
11-NE-7D, 8C, 12B和13A

EXTRACT PLAN PREPARED ON 28.3.2024
BASED ON SURVEY SHEETS No.
11-NE-7D, 8C, 12B AND 13A

前校舍名称
FORMER SCHOOL NAME

保良局陈南昌夫人小学及
保良局陈丽玲（百周年）学校（共用校舍）
PO LEUNG KUK MRS. CHAN NAM CHONG MEMORIAL PRIMARY
SCHOOL AND PO LEUNG KUK ANITA L.L. CHAN (CENTENARY) SCHOOL
(CO-LOCATED IN THE SAME SCHOOL PREMISES)

SCALE 1 : 2 000 比例尺

米 40 0 40 80 米
METRES

规划署
PLANNING
DEPARTMENT 

参考编号
REFERENCE No.
M/HOLS/24/17

图 PLAN
49