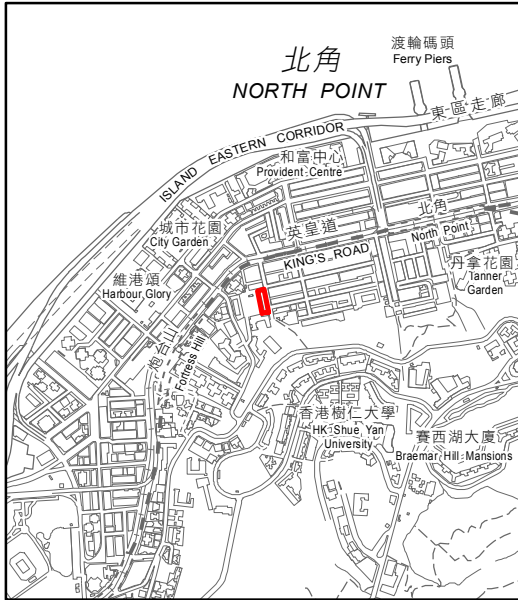
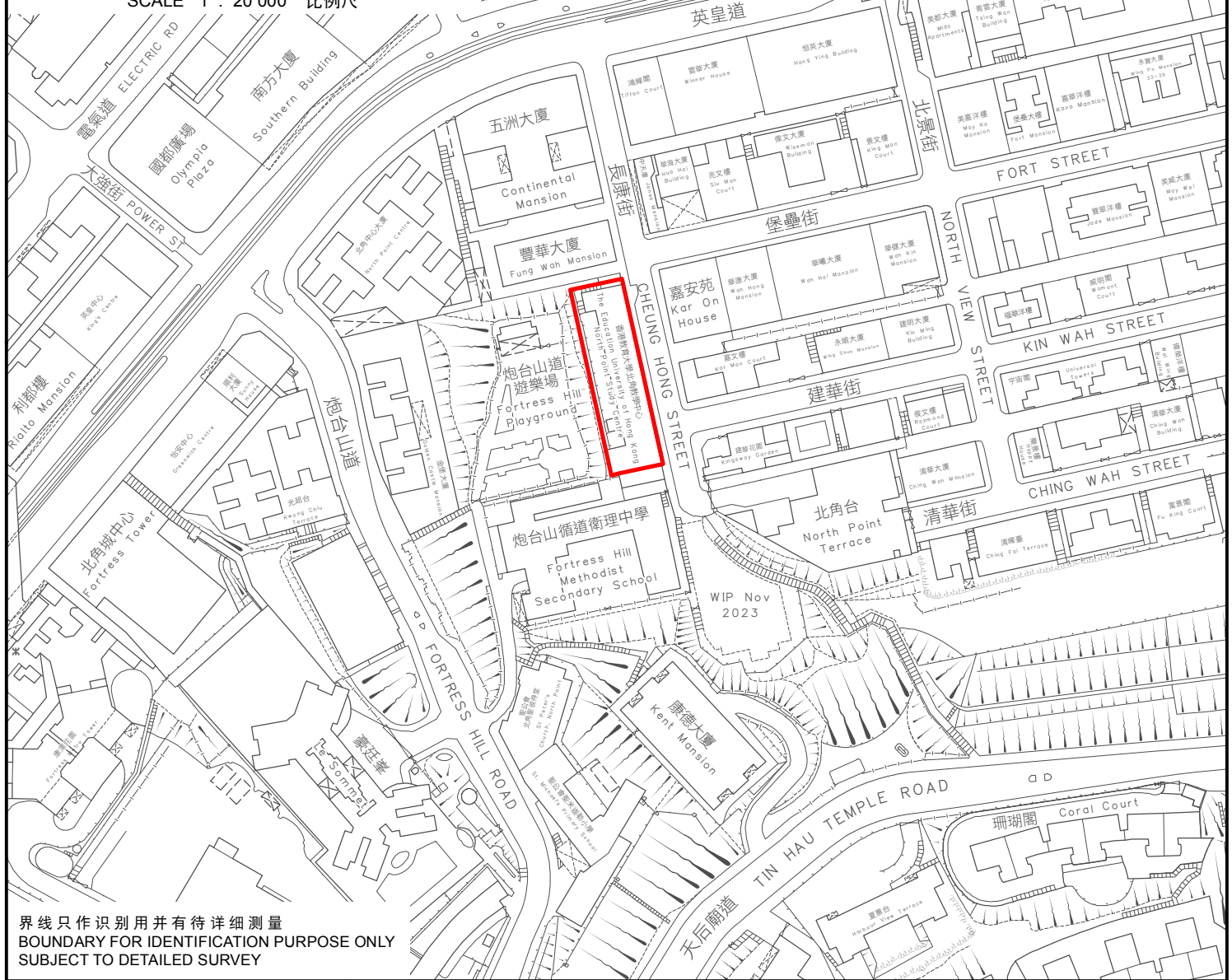
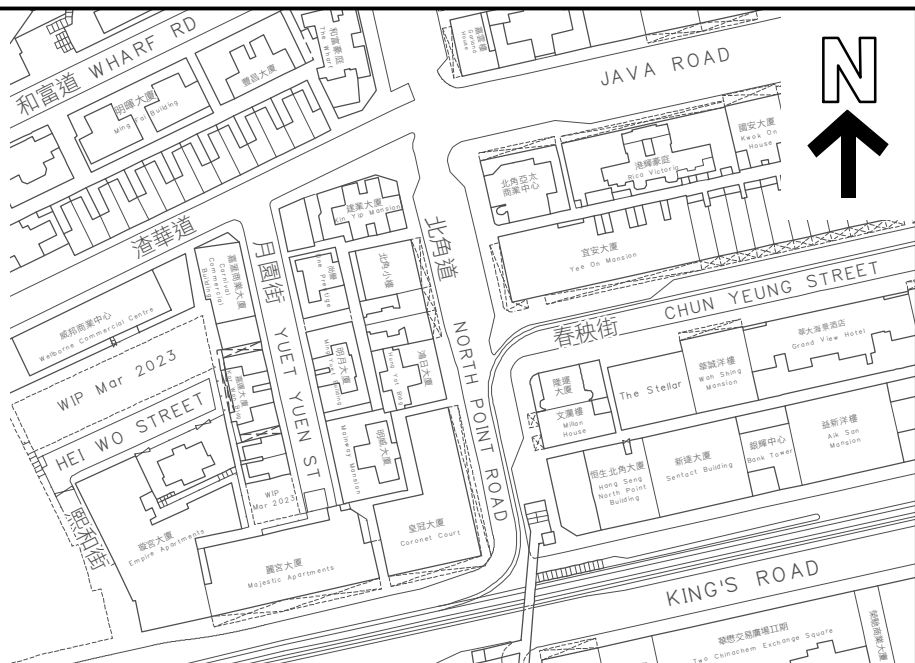



KEY PLAN 位置图



SCALE 1 : 20 000 比例尺



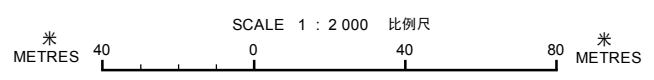
界线只作识别用并有待详细测量
BOUNDARY FOR IDENTIFICATION PURPOSE ONLY
SUBJECT TO DETAILED SURVEY

 主题地点
SUBJECT SITE

前校舍名称
FORMER SCHOOL NAME
北角卫理小学
NORTH POINT METHODIST PRIMARY SCHOOL

规划署
PLANNING
DEPARTMENT 

本摘要图于2024年3月28日制备，
所根据的资料为测量图编号
11-SE-1C, 1D, 6A和6B
EXTRACT PLAN PREPARED ON 28.3.2024
BASED ON SURVEY SHEETS No.
11-SE-1C, 1D, 6A AND 6B



参考编号
REFERENCE No.
M/HOLS/24/17

图 PLAN
39