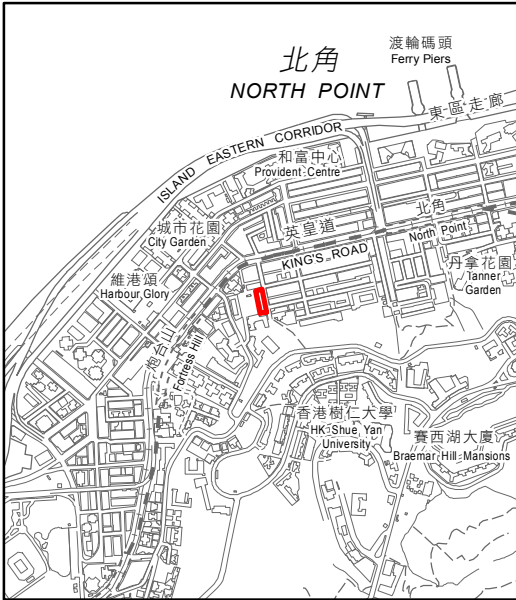
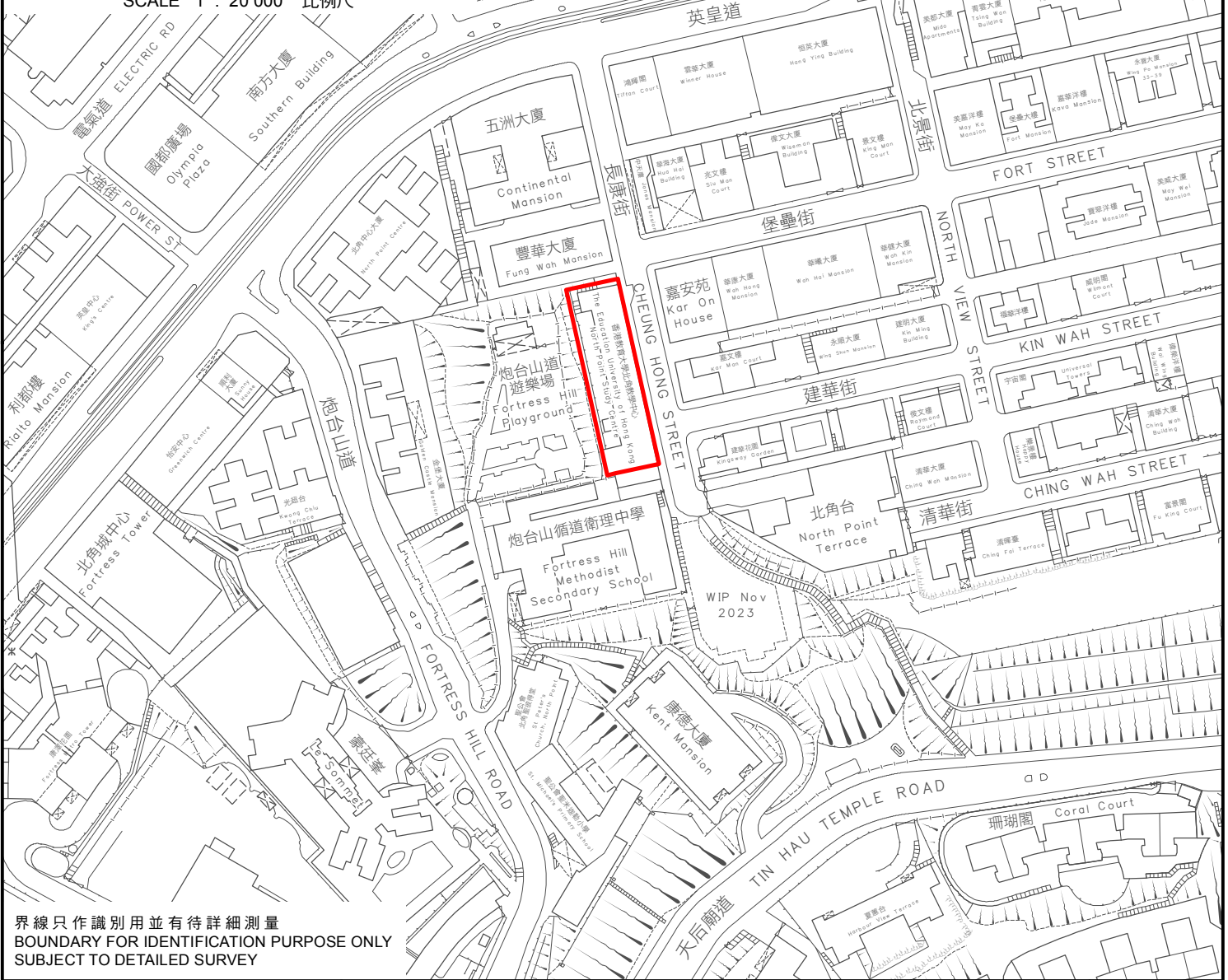
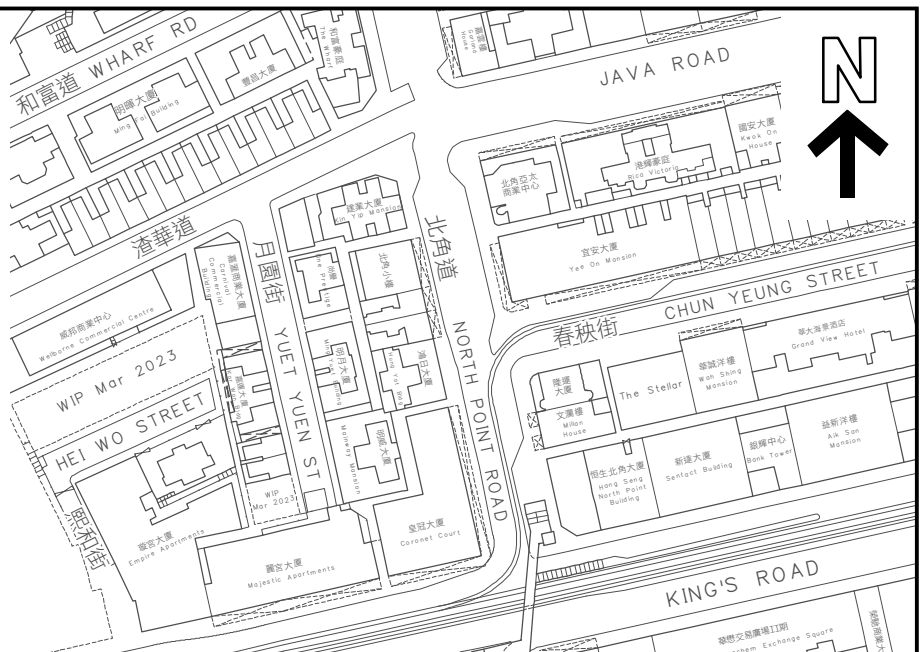



KEY PLAN 位置圖



SCALE 1 : 20 000 比例尺



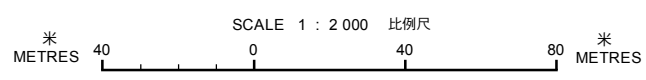
界線只作識別用並有詳細測量
BOUNDARY FOR IDENTIFICATION PURPOSE ONLY
SUBJECT TO DETAILED SURVEY

 主題地點
SUBJECT SITE

前校舍名稱
FORMER SCHOOL NAME
北角衛理小學
NORTH POINT METHODIST PRIMARY SCHOOL

規劃署
PLANNING
DEPARTMENT 

本摘要圖於2024年3月28日擬備，
所根據的資料為測量圖編號
11-SE-1C, 1D, 6A和6B
EXTRACT PLAN PREPARED ON 28.3.2024
BASED ON SURVEY SHEETS No.
11-SE-1C, 1D, 6A AND 6B



參考編號
REFERENCE No.
M/HOLS/24/17

圖 PLAN
39