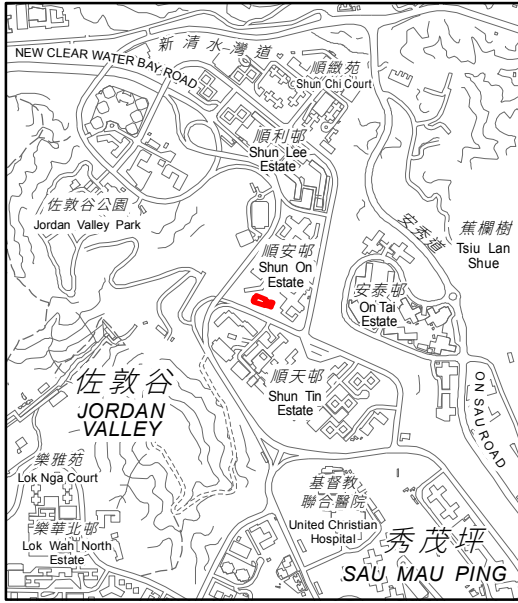
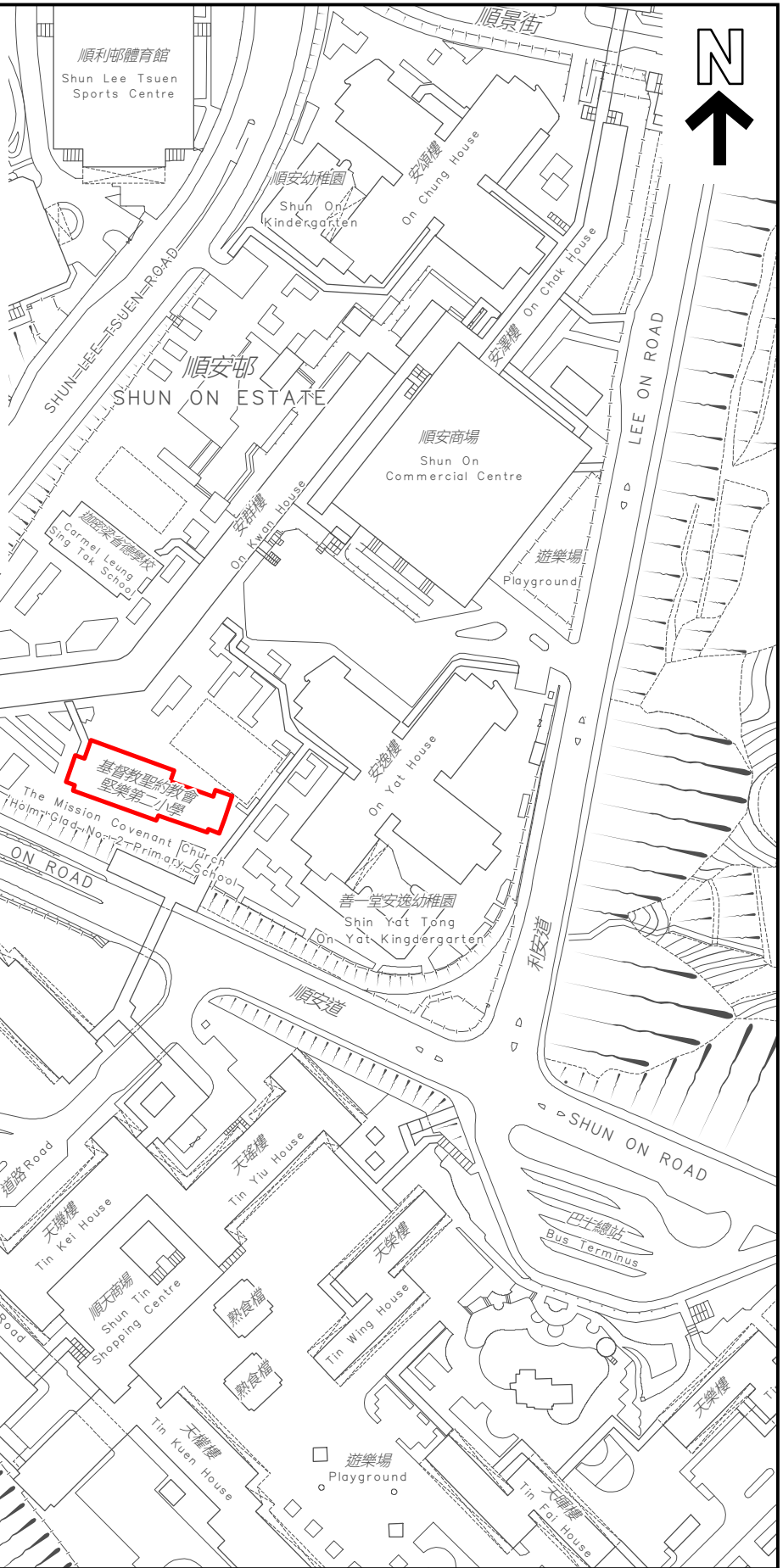



KEY PLAN 位置图



SCALE 1 : 20 000 比例尺



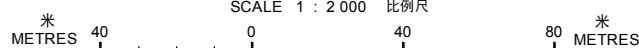
界线只作识别用并有待详细测量
BOUNDARY FOR IDENTIFICATION PURPOSE ONLY
SUBJECT TO DETAILED SURVEY

 主题地点
SUBJECT SITE

本摘要图于2024年3月28日筹备，
所根据的资料为测量图编号
11-NE-13A, 13B, 13C和13D

EXTRACT PLAN PREPARED ON 28.3.2024
BASED ON SURVEY SHEETS No.
11-NE-13A, 13B, 13C AND 13D

前校舍名称
FORMER SCHOOL NAME
基督教圣约教会坚乐第二小学
(前葛量洪教育学院校友会观塘学校)
MISSION COVENANT CHURCH
HOLM GLAD NO. 2 PRIMARY SCHOOL
(EX-GRANTHAM COLLEGE OF EDUCATION PAST STUDENTS' ASSOCIATION
KWUN TONG PRIMARY SCHOOL)
SCALE 1 : 2 000 比例尺



规划署
PLANNING
DEPARTMENT



参考编号
REFERENCE No.
M/HOLS/24/17

图 PLAN
131