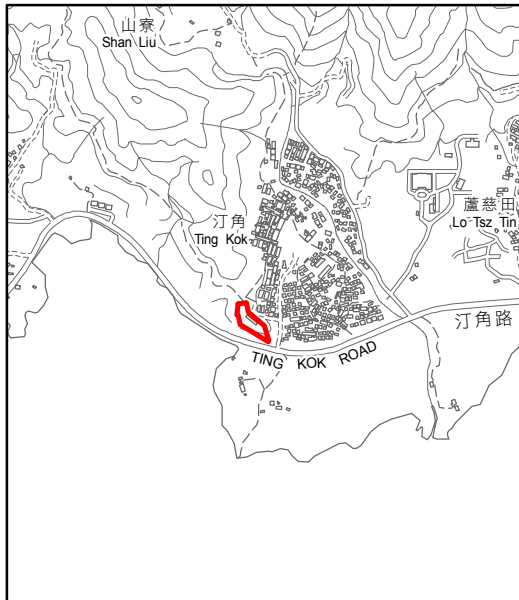
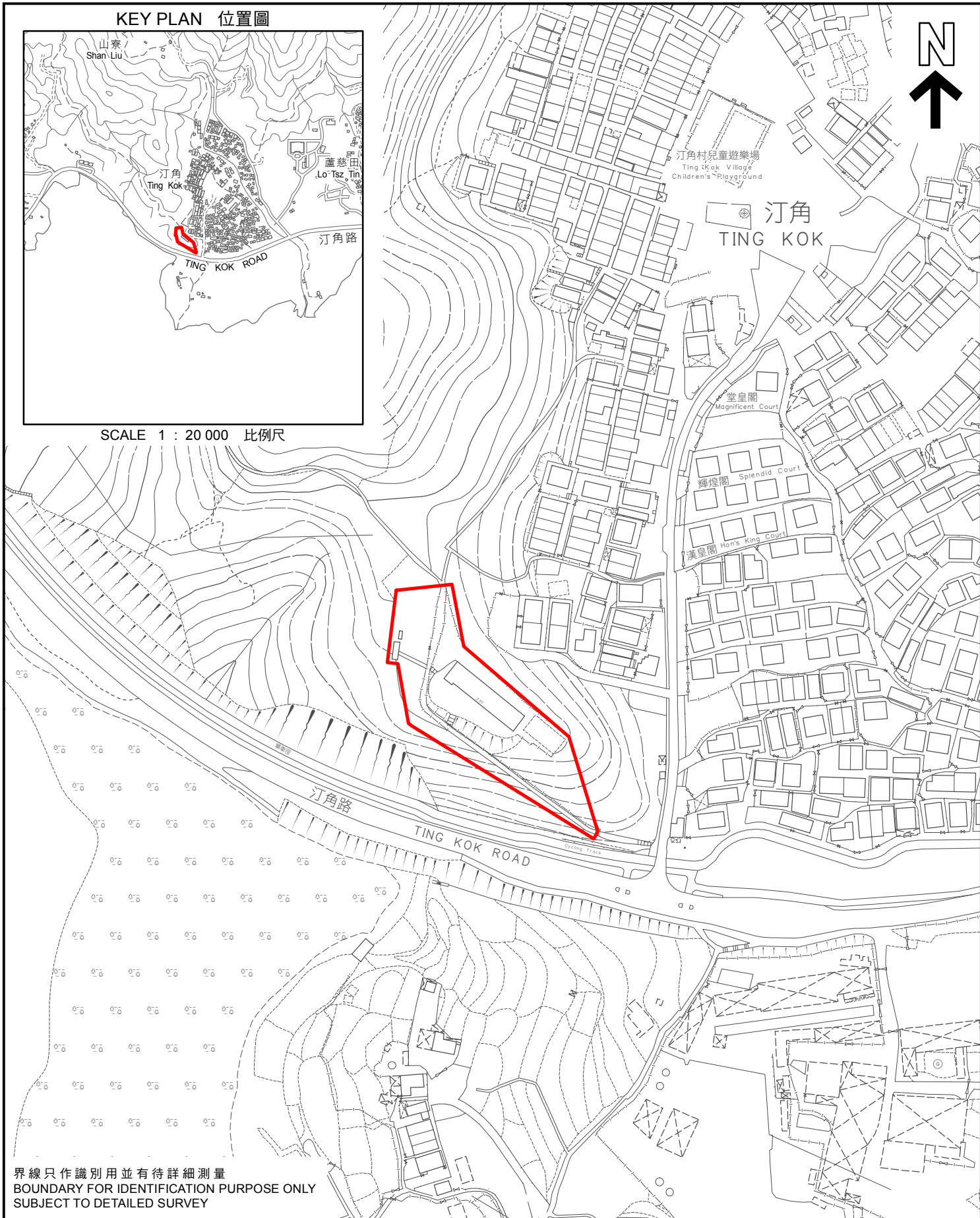



KEY PLAN 位置圖



SCALE 1 : 20 000 比例尺



界線只作識別用並有待詳細測量
 BOUNDARY FOR IDENTIFICATION PURPOSE ONLY
 SUBJECT TO DETAILED SURVEY

 主題地點
 SUBJECT SITE

前校舍名稱
 FORMER SCHOOL NAME

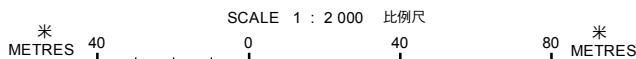
明德學校
 MING TAK SCHOOL

規劃署
 PLANNING
 DEPARTMENT



本摘要圖於2024年3月28日擬備，
 所根據的資料為測量圖編號
 3-SE-22B和23A

EXTRACT PLAN PREPARED ON 28.3.2024
 BASED ON SURVEY SHEETS No.
 3-SE-22B AND 23A



參考編號
 REFERENCE No.
 M/HOLS/24/17

圖 PLAN
 86