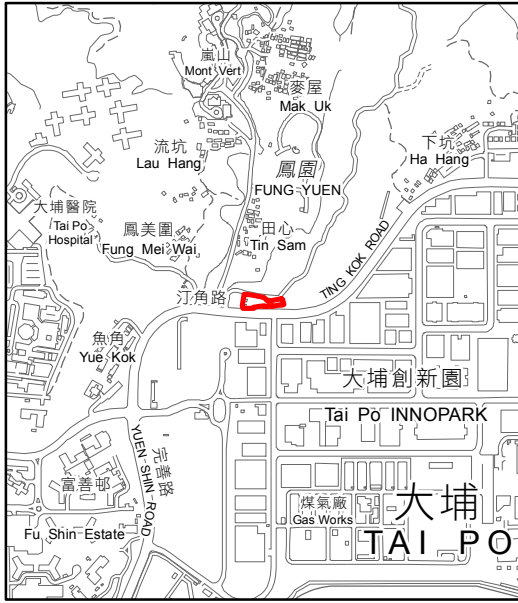
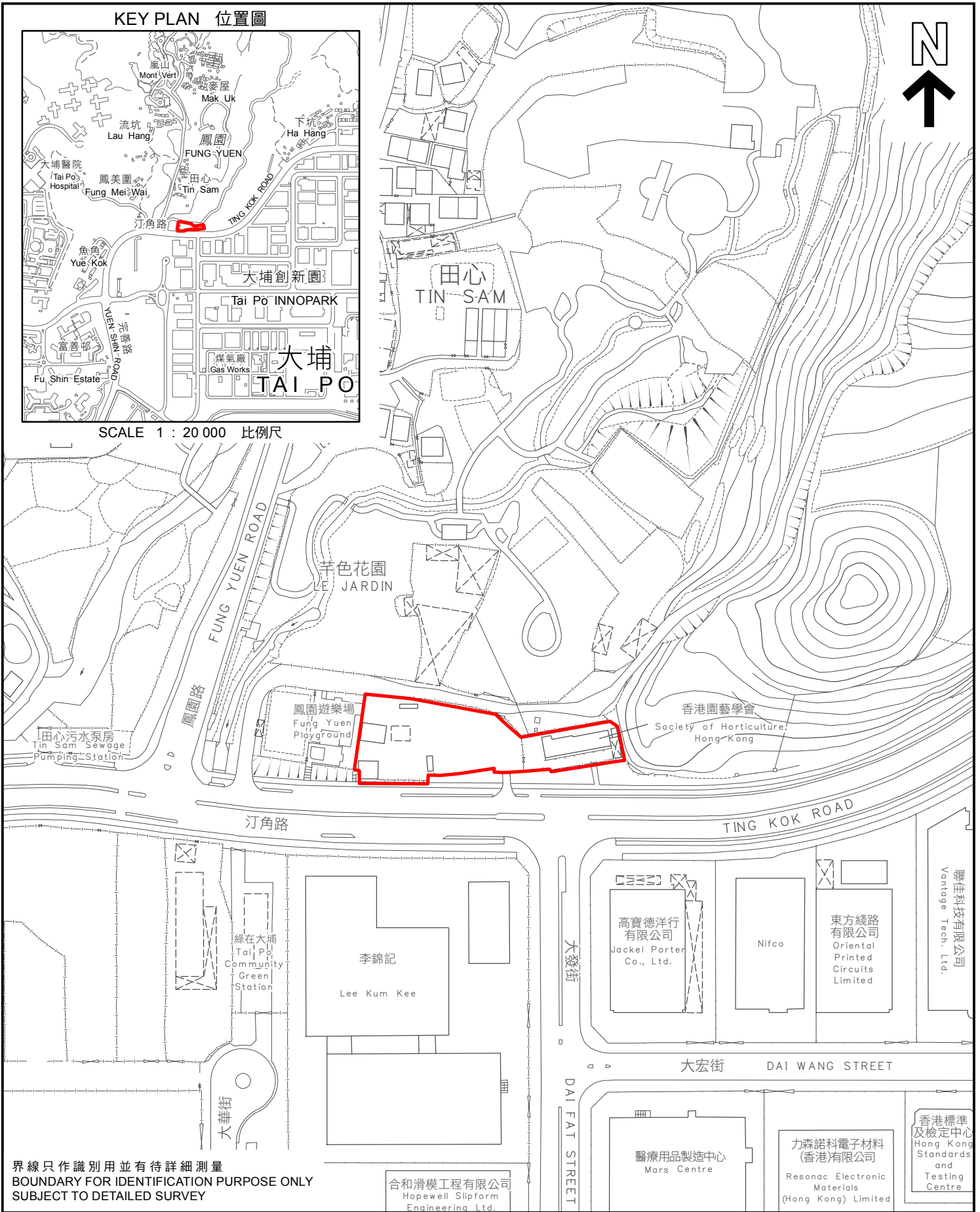



KEY PLAN 位置圖



SCALE 1 : 20 000 比例尺



界線只作識別用並有待詳細測量
BOUNDARY FOR IDENTIFICATION PURPOSE ONLY
SUBJECT TO DETAILED SURVEY

主題地點
SUBJECT SITE

本摘要圖於2024年3月28日擬備，
所根據的資料為測量圖編號
7-NW-5A, 5B, 5C和5D

EXTRACT PLAN PREPARED ON 28.3.2024
BASED ON SURVEY SHEETS No.
7-NW-5A, 5B, 5C AND 5D

前校舍名稱
FORMER SCHOOL NAME

明倫學校
MING LUN SCHOOL

規劃署
PLANNING
DEPARTMENT



參考編號
REFERENCE No.
M/HOLS/24/17

圖 PLAN
80

