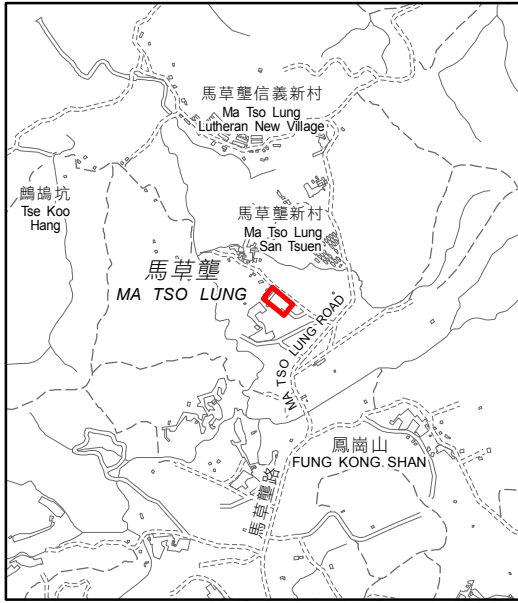
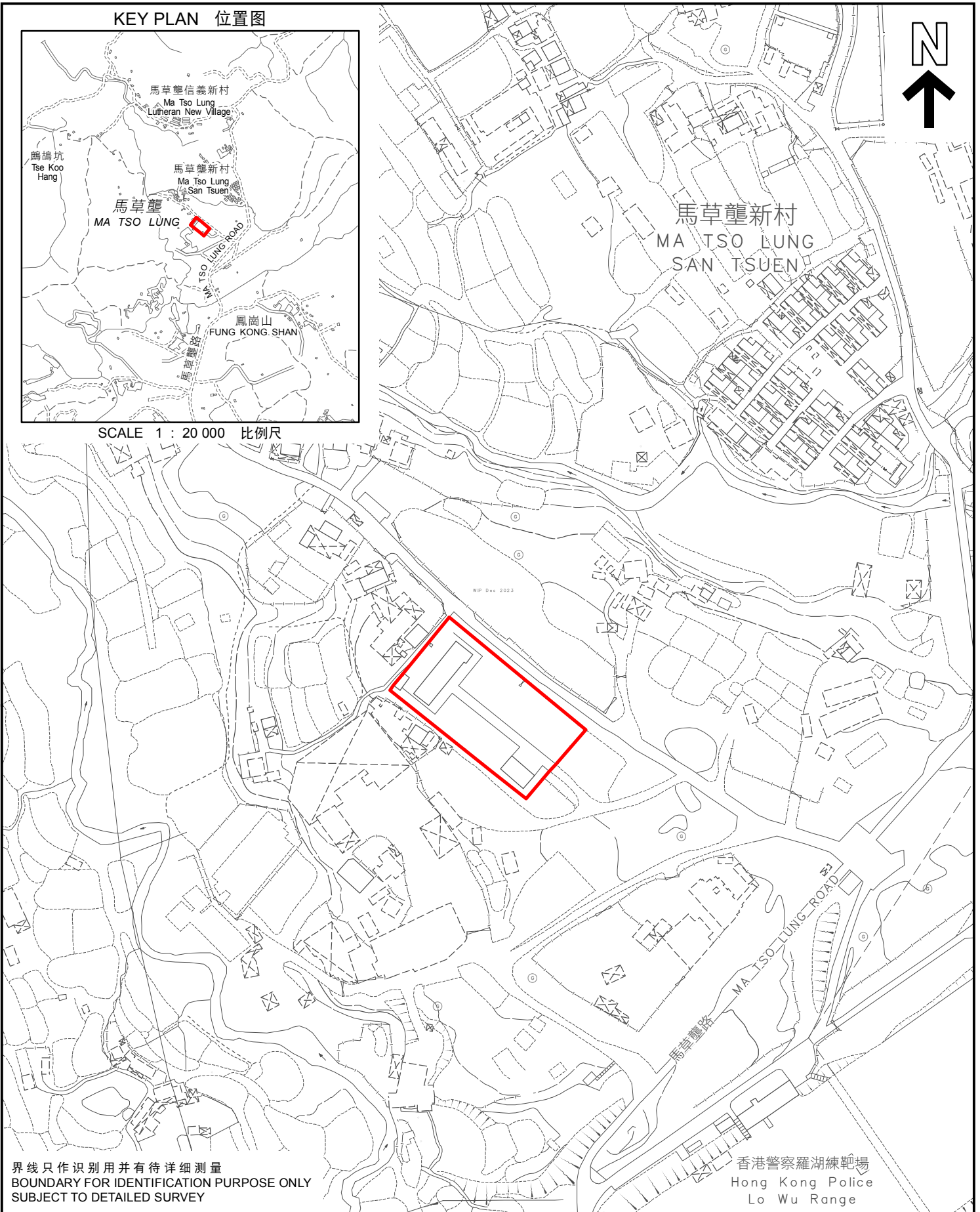




KEY PLAN 位置图



SCALE 1 : 20 000 比例尺



界线只作识别用并有待详细测量  
 BOUNDARY FOR IDENTIFICATION PURPOSE ONLY  
 SUBJECT TO DETAILED SURVEY

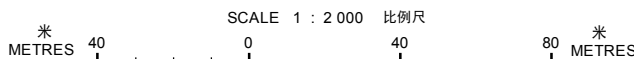
 主题地点  
 SUBJECT SITE

前校舍名称  
 FORMER SCHOOL NAME  
 龙溪公立学校  
 LUNG KAI PUBLIC SCHOOL

规划署  
 PLANNING  
 DEPARTMENT



本摘要图于2024年3月28日拟备，  
 所根据的资料为测量图编号  
 2-NE-24D和2-SE-4B  
 EXTRACT PLAN PREPARED ON 28.3.2024  
 BASED ON SURVEY SHEETS No.  
 2-NE-24D AND 2-SE-4B



参考编号  
 REFERENCE No.  
 M/HOLS/24/17

图 PLAN  
 210