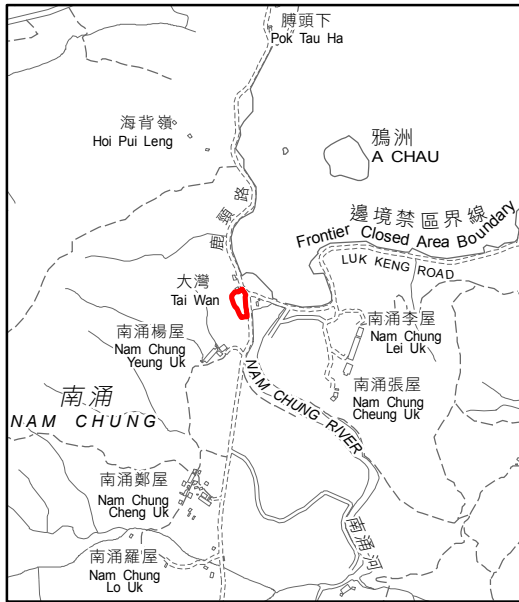
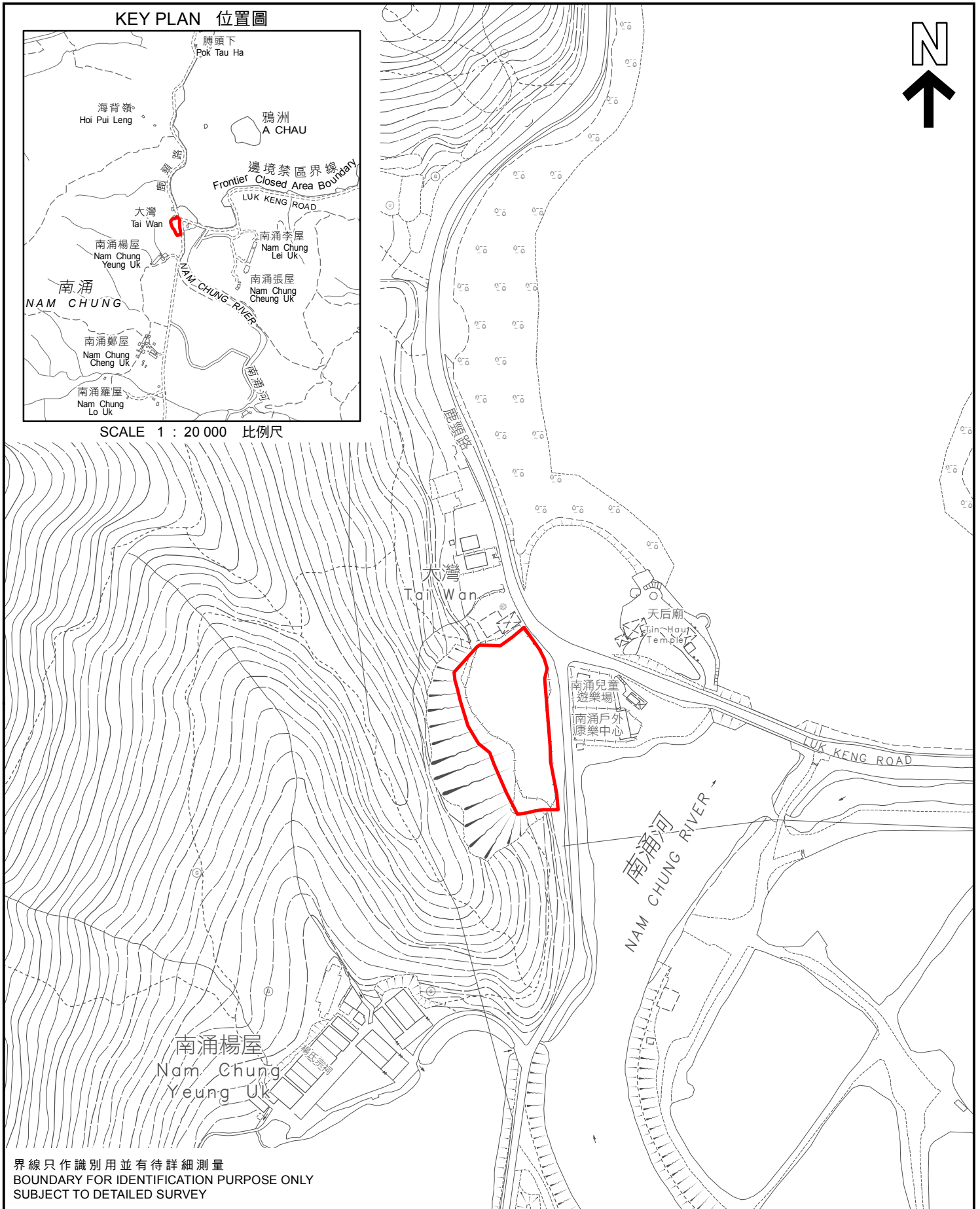




KEY PLAN 位置圖



SCALE 1 : 20 000 比例尺



界線只作識別用並有待詳細測量  
 BOUNDARY FOR IDENTIFICATION PURPOSE ONLY  
 SUBJECT TO DETAILED SURVEY

<p> 主題地點 SUBJECT SITE</p> <p>本摘要圖於2024年3月28日擬備， 所根據的資料為測量圖編號 3-NE-22A和22C</p> <p>EXTRACT PLAN PREPARED ON 28.3.2024 BASED ON SURVEY SHEETS No. 3-SW-22A AND 22C</p>	<p>前校舍名稱 FORMER SCHOOL NAME</p> <p>鹿頸南涌公立小學 LUK KENG NAM CHUNG PUBLIC SCHOOL</p> <p>SCALE 1 : 2 000 比例尺</p> <p>米 40 0 40 80 米 METRES METRES</p>	<p>規劃署 PLANNING DEPARTMENT</p>  <p>參考編號 REFERENCE No. M/HOLS/24/17</p> <p>圖 PLAN 165</p>
---	---	---