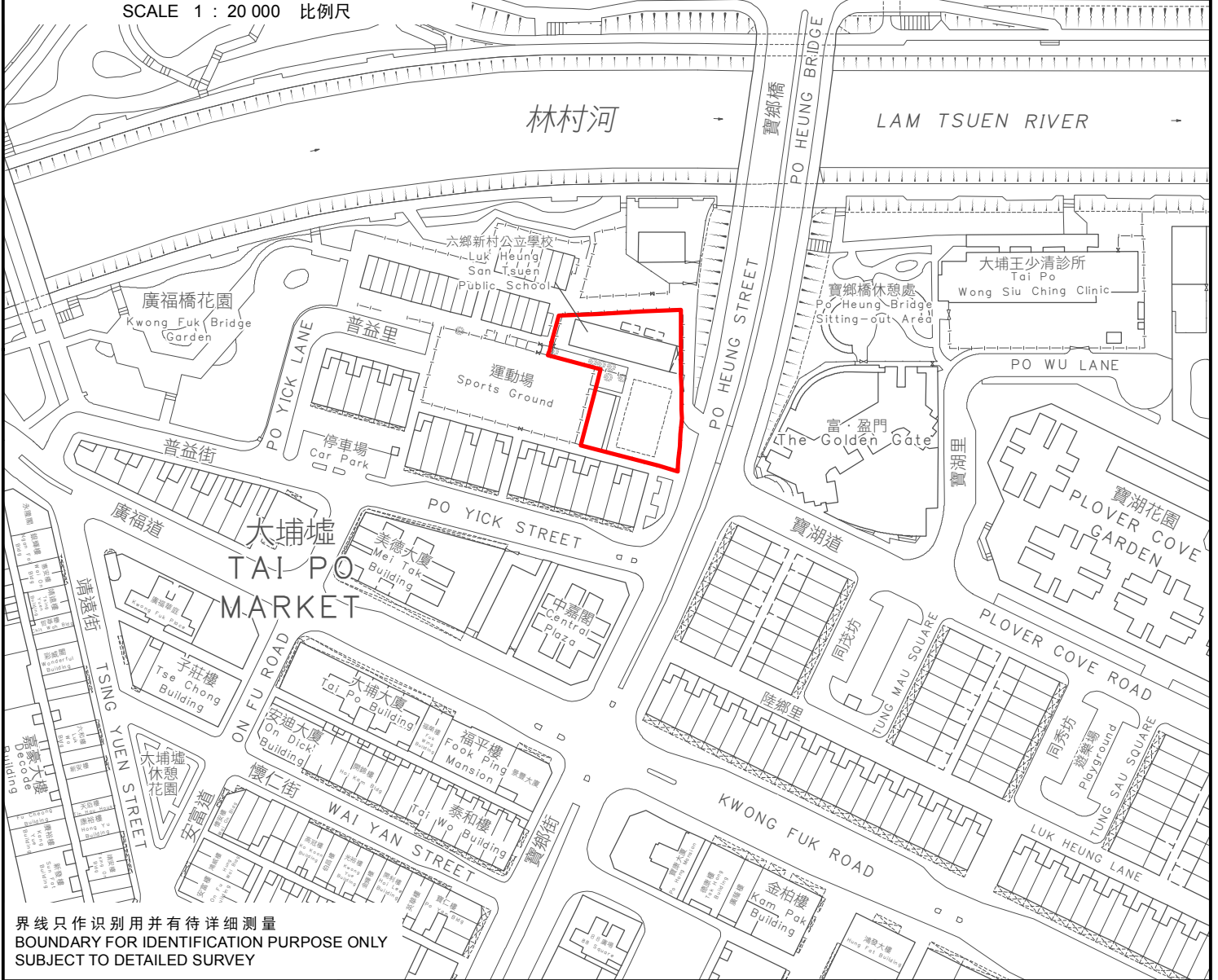
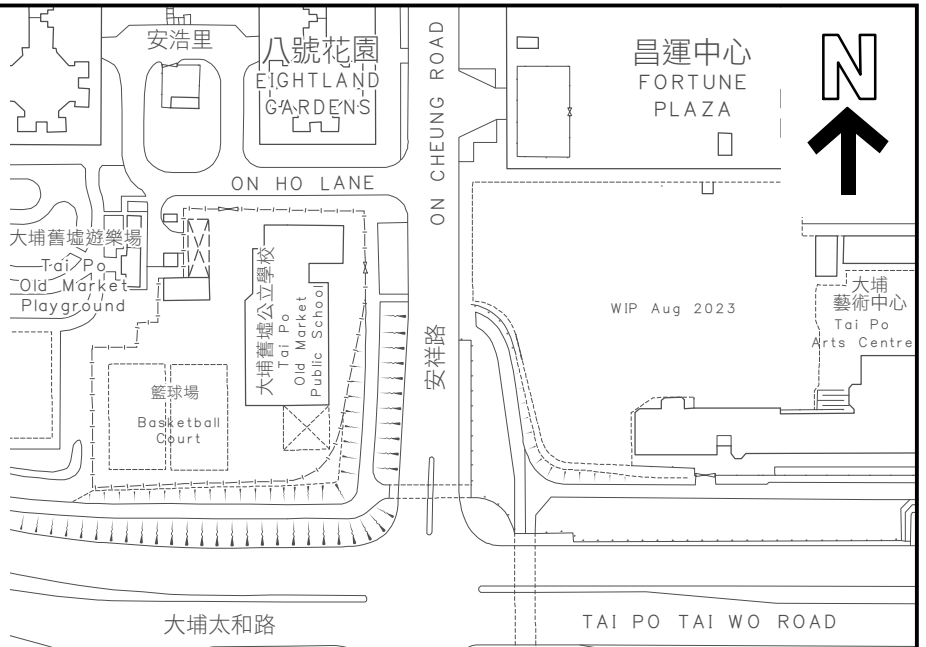



KEY PLAN 位置图



SCALE 1 : 20 000 比例尺



界线只作识别用并有详细测量
BOUNDARY FOR IDENTIFICATION PURPOSE ONLY
SUBJECT TO DETAILED SURVEY

 主题地点
SUBJECT SITE

前校舍名称
FORMER SCHOOL NAME
六乡新村公立学校
LUK HEUNG SAN TSUEN PUBLIC SCHOOL

规划署
PLANNING
DEPARTMENT



本摘要图于2024年3月28日筹备，
所根据的资料为测量图编号
7-NW-9A和9B
EXTRACT PLAN PREPARED ON 28.3.2024
BASED ON SURVEY SHEETS No.
7-NW-9A AND 9B

SCALE 1 : 2 000 比例尺
米 METRES 40 0 40 80 METRES

参考编号
REFERENCE No.
M/HOLS/24/17

图 PLAN
77