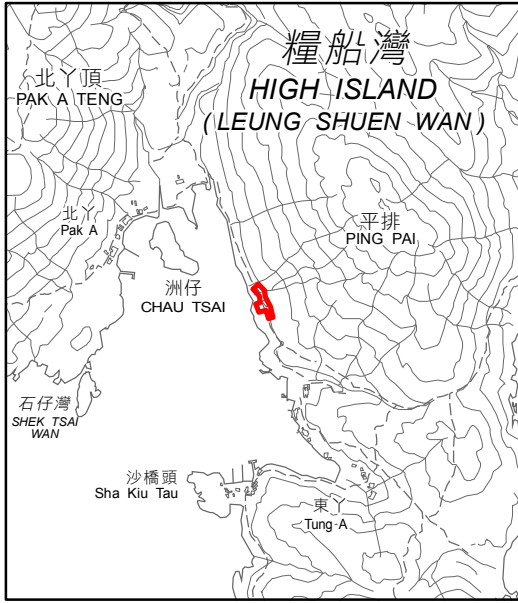
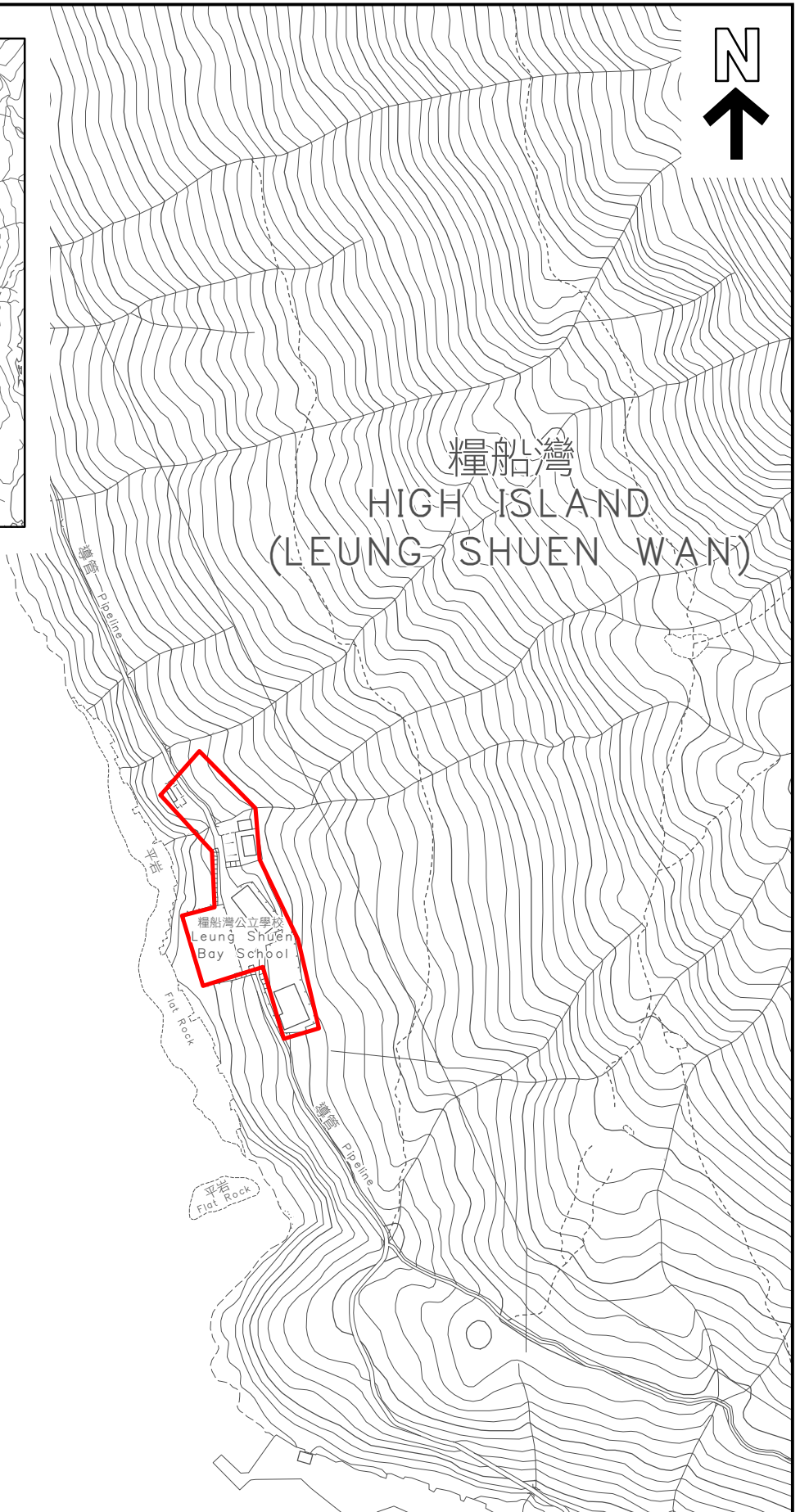




KEY PLAN 位置图



SCALE 1 : 20 000 比例尺



界线只作识别用并有待详细测量  
BOUNDARY FOR IDENTIFICATION PURPOSE ONLY  
SUBJECT TO DETAILED SURVEY

 主题地点  
SUBJECT SITE

本摘要图于2024年3月28日拟备，  
所根据的资料为测量图编号  
12-NE-2A

EXTRACT PLAN PREPARED ON 28.3.2024  
BASED ON SURVEY SHEET No.  
12-NE-2A

前校舍名称  
FORMER SCHOOL NAME  
粮船湾公立学校  
LEUNG SHUEN BAY PUBLIC SCHOOL

规划署  
PLANNING  
DEPARTMENT



参考编号  
REFERENCE No.  
M/HOLS/24/17

图 PLAN  
171

