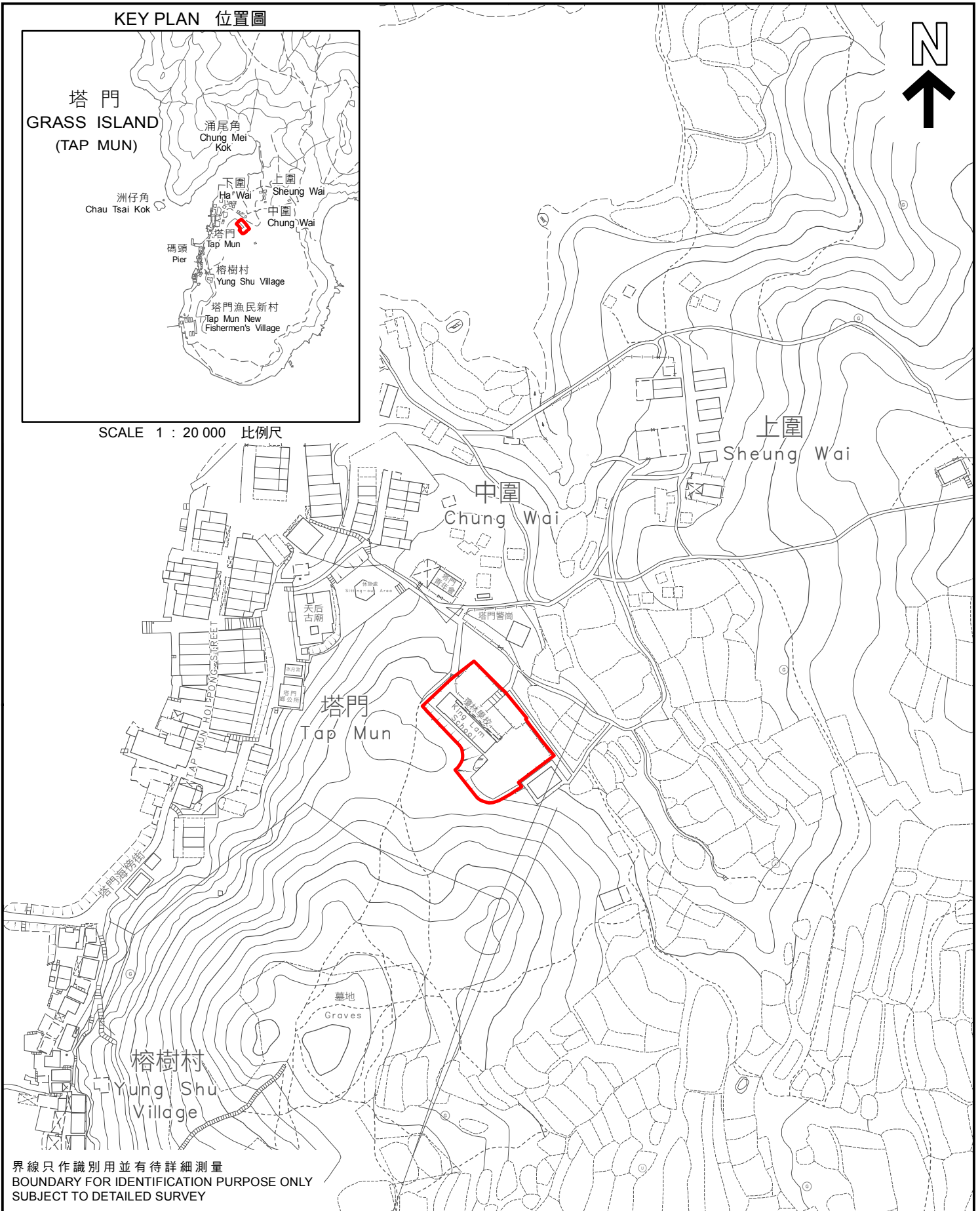




KEY PLAN 位置圖



SCALE 1 : 20 000 比例尺



界線只作識別用並有待詳細測量
BOUNDARY FOR IDENTIFICATION PURPOSE ONLY
SUBJECT TO DETAILED SURVEY

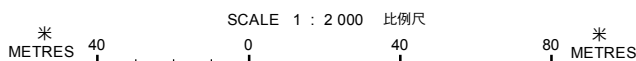
 主題地點
SUBJECT SITE

前校舍名稱
FORMER SCHOOL NAME
瓊林學校
KING LAM SCHOOL

規劃署
PLANNING
DEPARTMENT



本摘要圖於2024年3月28日擬備，
所根據的資料為測量圖編號4-SE-22B
EXTRACT PLAN PREPARED ON 28.3.2024
BASED ON SURVEY SHEET No. 4-SE-22B



參考編號
REFERENCE No.
M/HOLS/24/17

圖 PLAN
144