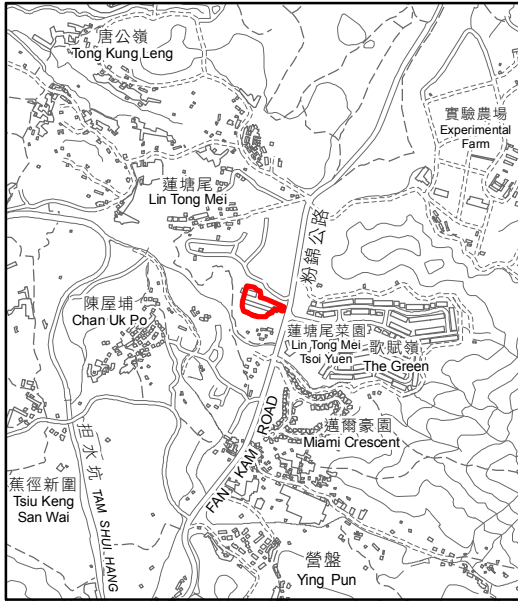
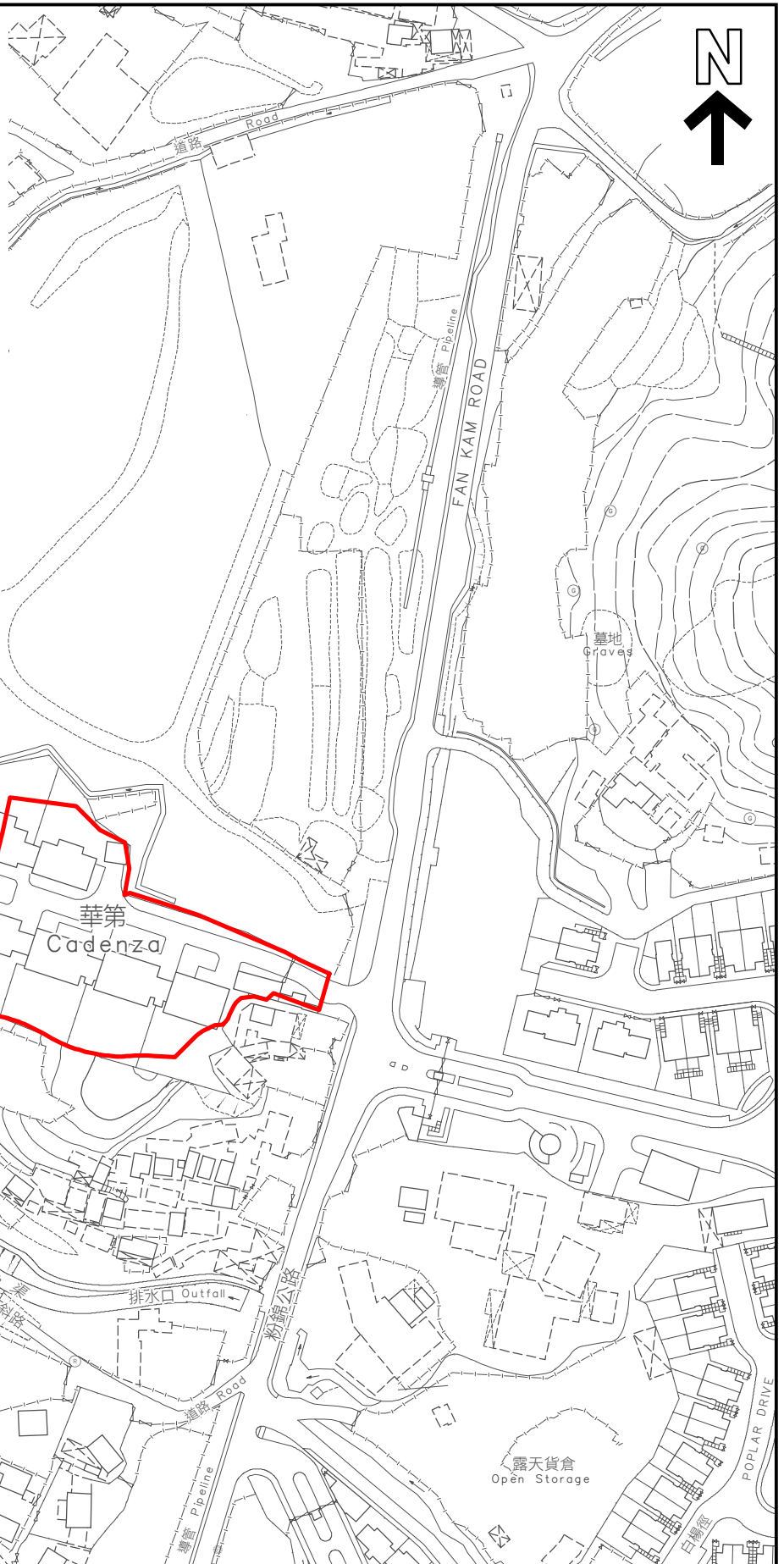



KEY PLAN 位置圖



SCALE 1 : 20 000 比例尺

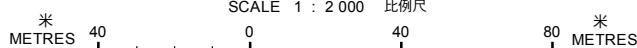


界線只作識別用並有待詳細測量  
BOUNDARY FOR IDENTIFICATION PURPOSE ONLY  
SUBJECT TO DETAILED SURVEY

 主題地點  
SUBJECT SITE

本摘要圖於2024年3月28日擬備，  
所根據的資料為測量圖編號  
2-SE-20B和20D

EXTRACT PLAN PREPARED ON 28.3.2024  
BASED ON SURVEY SHEETS No.  
2-SE-20B AND 20D



前校舍名稱  
FORMER SCHOOL NAME  
建德公立學校  
KIN TAK PUBLIC SCHOOL

規劃署  
PLANNING  
DEPARTMENT



參考編號  
REFERENCE No.  
M/HOLS/24/17

圖 PLAN  
21