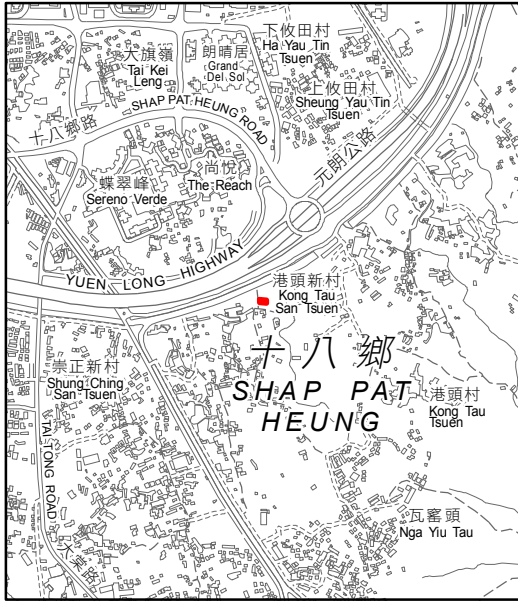
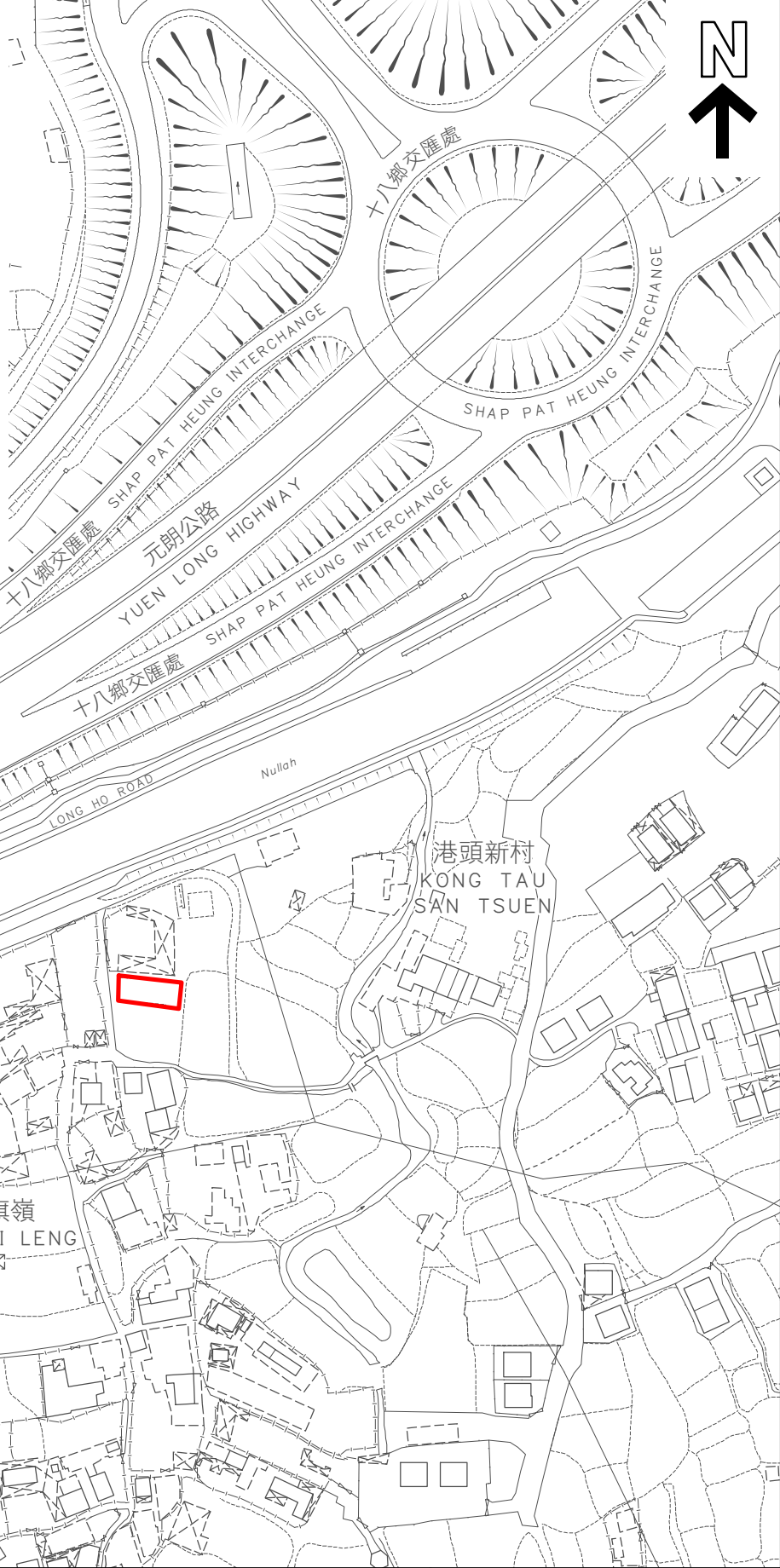



KEY PLAN 位置圖



SCALE 1 : 20 000 比例尺



界線只作識別用並有詳細測量  
BOUNDARY FOR IDENTIFICATION PURPOSE ONLY  
SUBJECT TO DETAILED SURVEY

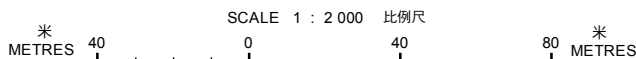
 主題地點  
SUBJECT SITE

前校舍名稱  
FORMER SCHOOL NAME  
慶三學校  
HING SAM SCHOOL

規劃署  
PLANNING  
DEPARTMENT 

本摘要圖於2024年3月28日擬備，  
所根據的資料為測量圖編號  
6-NW-15A, 15B, 15C和15D

EXTRACT PLAN PREPARED ON 28.3.2024  
BASED ON SURVEY SHEETS No.  
6-NW-15A, 15B, 15C AND 15D



參考編號  
REFERENCE No.  
M/HOLS/24/17

圖 PLAN  
191