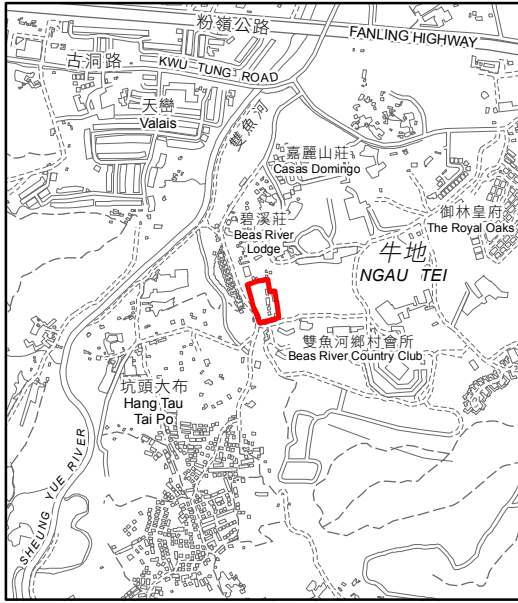
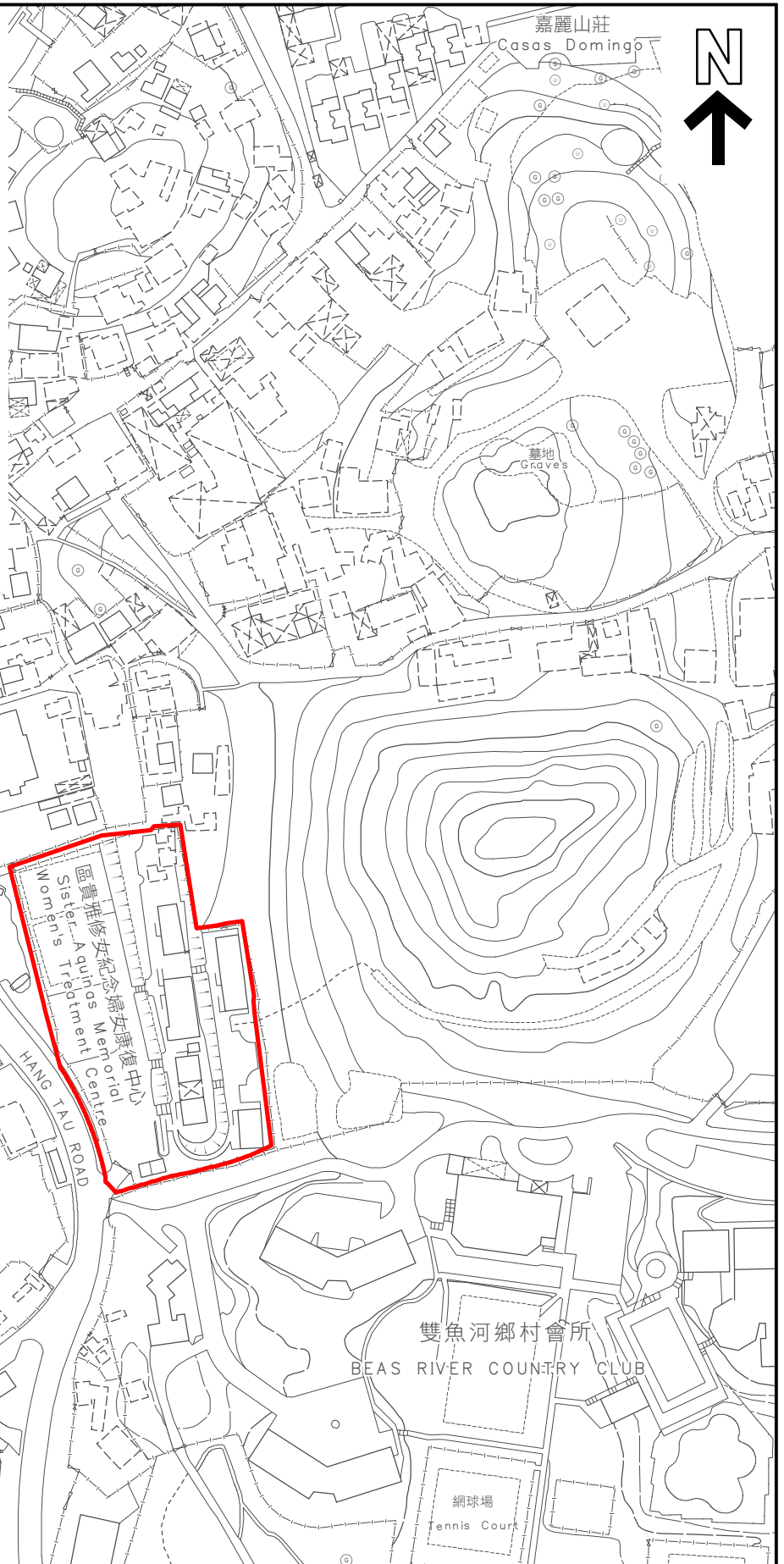



KEY PLAN 位置图



SCALE 1 : 20 000 比例尺



界线只作识别用并有待详细测量  
BOUNDARY FOR IDENTIFICATION PURPOSE ONLY  
SUBJECT TO DETAILED SURVEY

 主题地点  
SUBJECT SITE

前校舍名称  
FORMER SCHOOL NAME  
坑头公立学校  
HANG TAU PUBLIC SCHOOL

规划署  
PLANNING  
DEPARTMENT



本摘要图于2024年3月28日筹备，  
所根据的资料为测量图编号  
2-SE-10C和15A  
EXTRACT PLAN PREPARED ON 28.3.2024  
BASED ON SURVEY SHEETS No.  
2-SE-10C AND 15A

SCALE 1 : 2 000 比例尺  
米 40 0 40 80 米  
METRES

参考编号  
REFERENCE No.  
M/HOLS/24/17

图 PLAN  
57