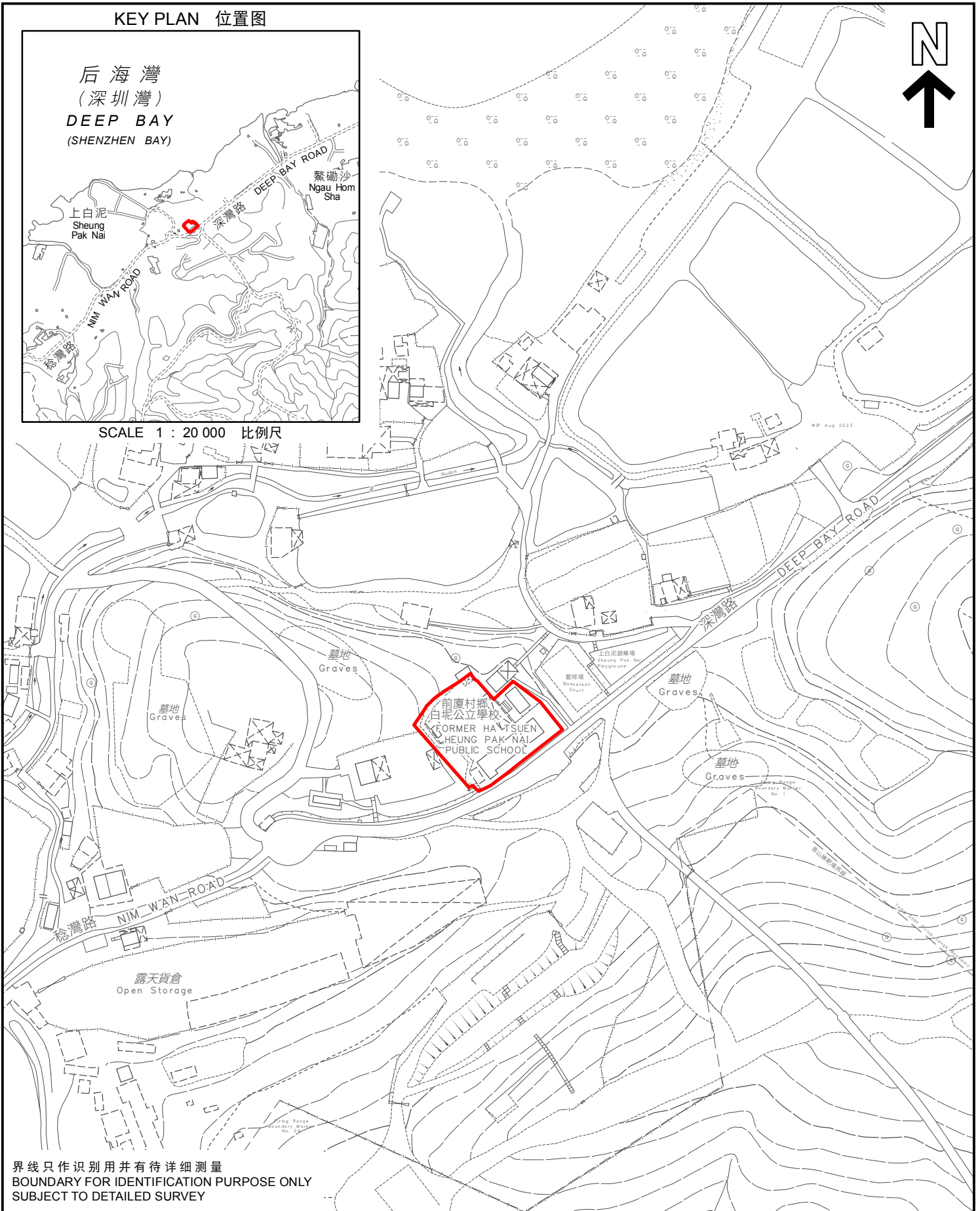



KEY PLAN 位置图



SCALE 1 : 20 000 比例尺



界线只作识别用并有待详细测量
BOUNDARY FOR IDENTIFICATION PURPOSE ONLY
SUBJECT TO DETAILED SURVEY

 主题地点
SUBJECT SITE

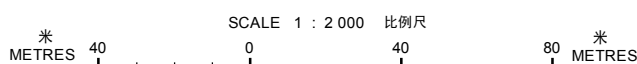
前校舍名称
FORMER SCHOOL NAME
厦村乡白坭公立学校
HA TSUEN HEUNG PAK NAI PUBLIC SCHOOL

规划署
PLANNING
DEPARTMENT



本摘要图于2024年3月28日拟备，
所根据的资料为测量图编号
5-NE-10A和10C

EXTRACT PLAN PREPARED ON 28.3.2024
BASED ON SURVEY SHEETS No.
5-NE-10A AND 10C



参考编号
REFERENCE No.
M/HOLS/24/17

图 PLAN
153