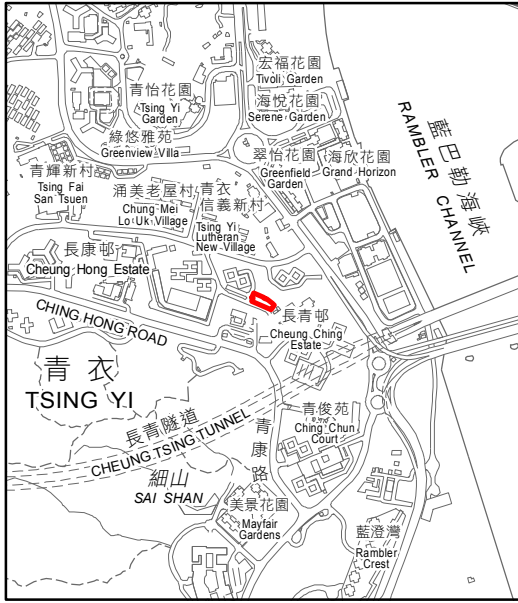
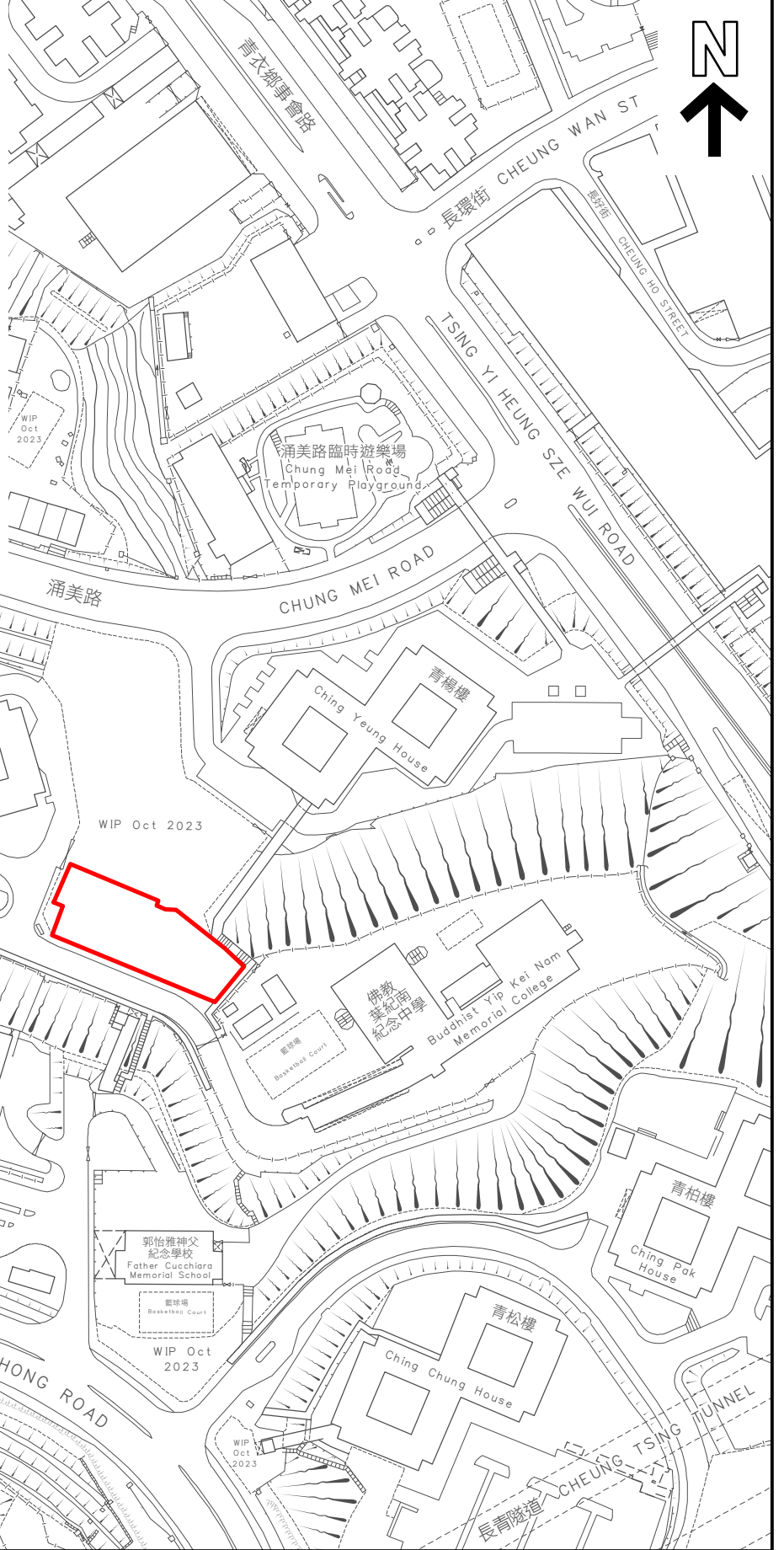



KEY PLAN 位置图



SCALE 1 : 20 000 比例尺



界线只作识别用并有待详细测量  
BOUNDARY FOR IDENTIFICATION PURPOSE ONLY  
SUBJECT TO DETAILED SURVEY

 主题地点  
SUBJECT SITE

本摘要图于2024年3月28日筹备，  
所根据的资料为测量图编号  
10-NE-5A, 5B, 5C和5D  
EXTRACT PLAN PREPARED ON 28.3.2024  
BASED ON SURVEY SHEETS No.  
10-NE-5A, 5B, 5C AND 5D

前校舍名称  
FORMER SCHOOL NAME  
香港张氏宗亲总会张焯昌纪念小学  
HKCSC ASSOCIATION  
CHEUNG CHI CHEONG MEMORIAL PRIMARY SCHOOL  
AT CHEUNG CHING ESTATE

SCALE 1 : 2 000 比例尺  
米 40 0 40 80 米  
METRES

规划署  
PLANNING  
DEPARTMENT



参考编号  
REFERENCE No.  
M/HOLS/24/17

图 PLAN  
13