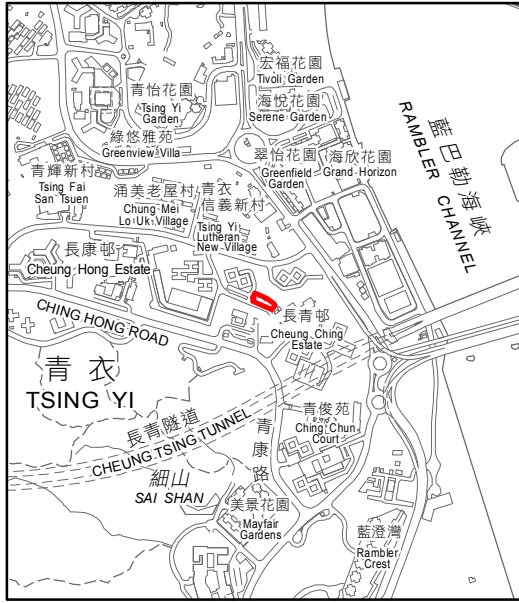
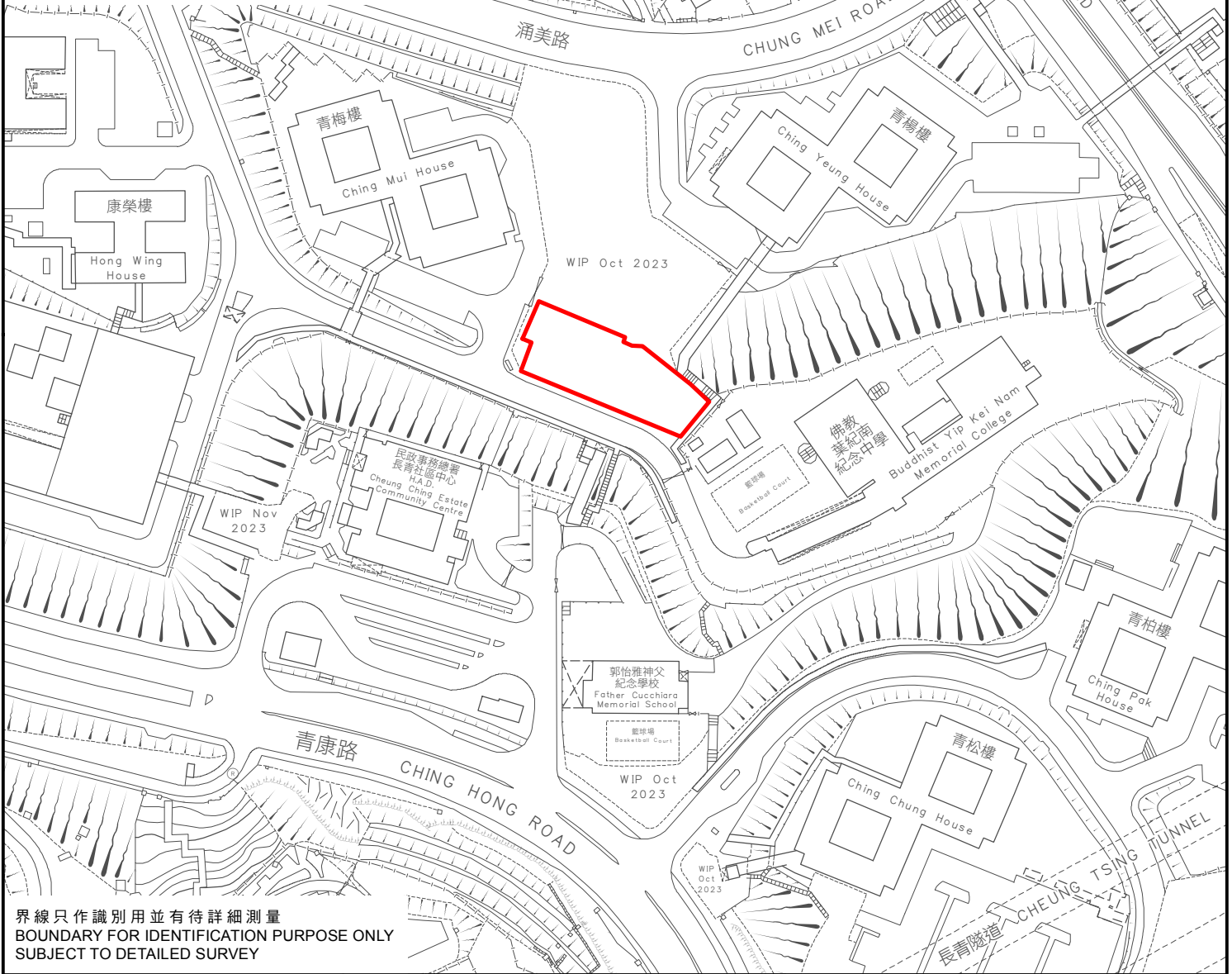
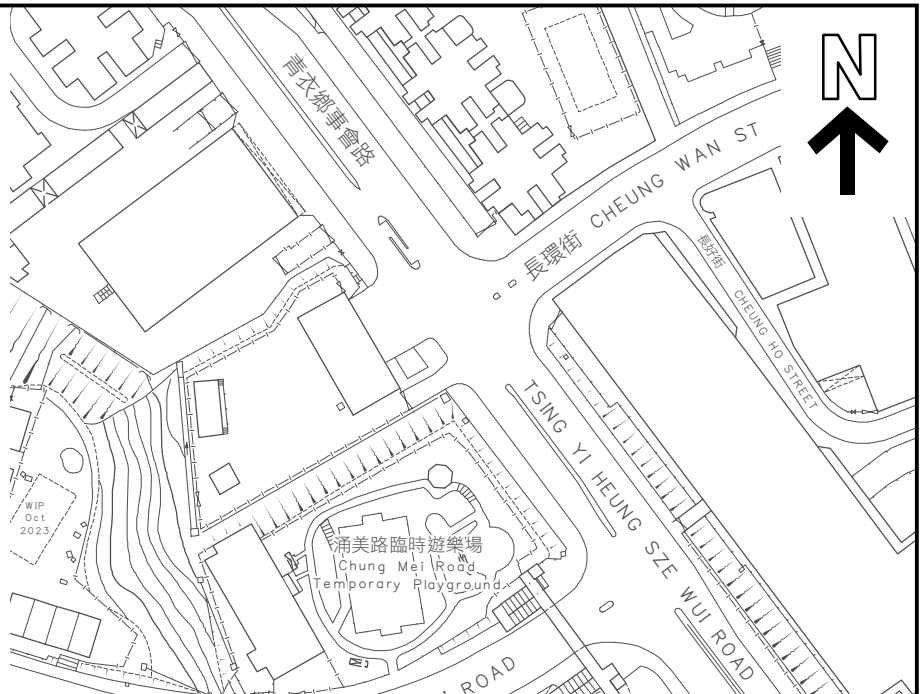



KEY PLAN 位置圖



SCALE 1 : 20 000 比例尺



界線只作識別用並有詳細測量
BOUNDARY FOR IDENTIFICATION PURPOSE ONLY
SUBJECT TO DETAILED SURVEY

 主題地點
SUBJECT SITE

本摘要圖於2024年3月28日擬備，
所根據的資料為測量圖編號
10-NE-5A, 5B, 5C和5D

EXTRACT PLAN PREPARED ON 28.3.2024
BASED ON SURVEY SHEETS No.
10-NE-5A, 5B, 5C AND 5D

前校舍名稱

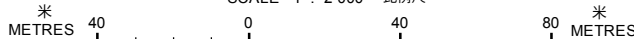
FORMER SCHOOL NAME

香港張氏宗親總會張熾昌紀念小學

HKCSC ASSOCIATION

CHEUNG CHI CHEONG MEMORIAL PRIMARY SCHOOL
AT CHEUNG CHING ESTATE

SCALE 1 : 2 000 比例尺



規劃署
PLANNING
DEPARTMENT



參考編號
REFERENCE No.
M/HOLS/24/17

圖 PLAN
13