


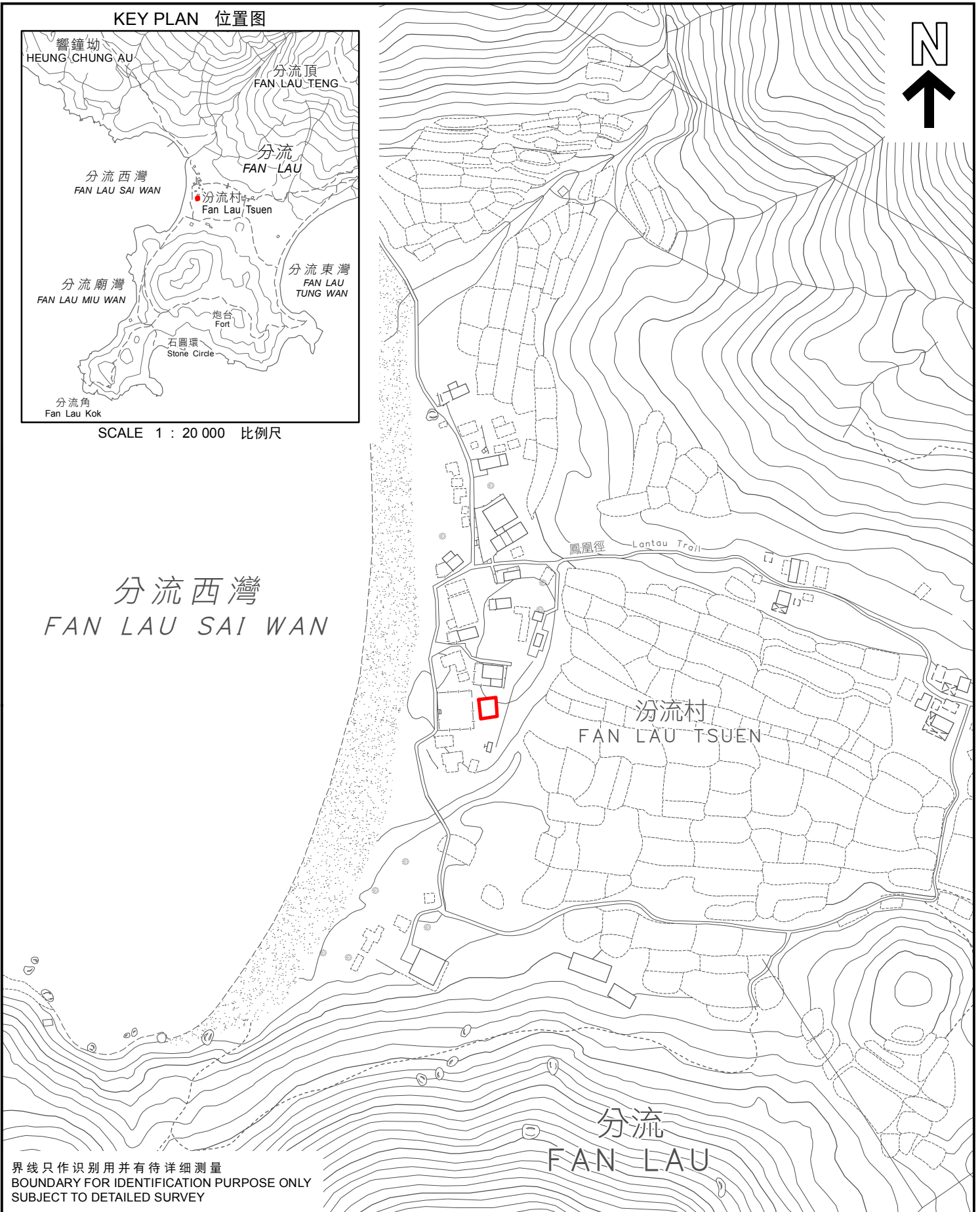
KEY PLAN 位置图




SCALE 1 : 20 000 比例尺



分流西灣
FAN LAU SAI WAN



界线只作识别用并有待详细测量
BOUNDARY FOR IDENTIFICATION PURPOSE ONLY
SUBJECT TO DETAILED SURVEY

 主题地点
SUBJECT SITE

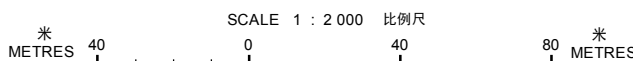
前校舍名称
FORMER SCHOOL NAME
分流小学校
FAN LAU PRIMARY SCHOOL

规划署
PLANNING
DEPARTMENT



本摘要图于2024年3月28日拟备，
所根据的资料为测量图编号
13-NW-17D和22B

EXTRACT PLAN PREPARED ON 28.3.2024
BASED ON SURVEY SHEETS No.
13-NW-17D AND 22B



参考编号
REFERENCE No.
M/HOLS/24/17

图 PLAN
203