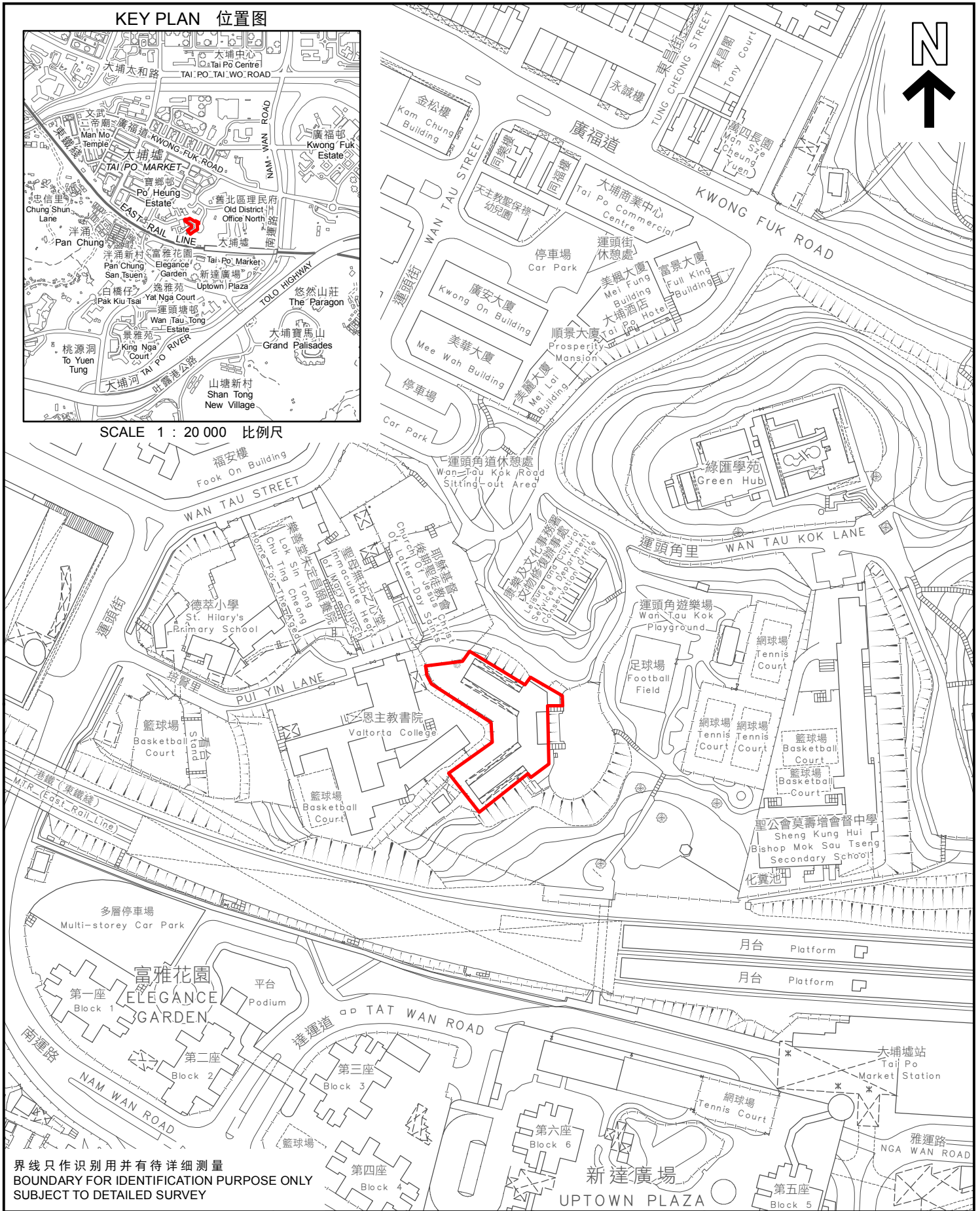




KEY PLAN 位置圖



SCALE 1 : 20 000 比例尺



界线只作识别用并有详细测量  
BOUNDARY FOR IDENTIFICATION PURPOSE ONLY  
SUBJECT TO DETAILED SURVEY

 主题地点  
SUBJECT SITE

本摘要图于2024年3月28日筹备，  
所根据的资料为测量图编号  
7-NW-9A, 9B, 9C和9D  
EXTRACT PLAN PREPARED ON 28.3.2024  
BASED ON SURVEY SHEETS No.  
7-NW-9A, 9B, 9C AND 9D

前校舍名称  
FORMER SCHOOL NAME  
前大埔官立小学  
EX-TAI PO GOVERNMENT PRIMARY SCHOOL

规划署  
PLANNING  
DEPARTMENT



参考编号  
REFERENCE No.  
M/HOLS/24/17

图 PLAN  
26

