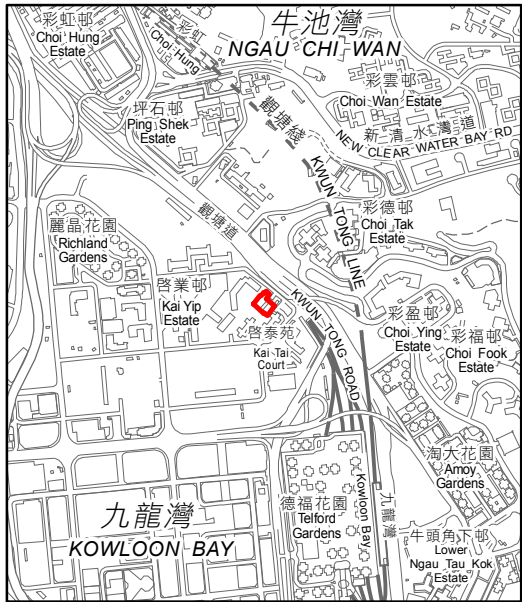
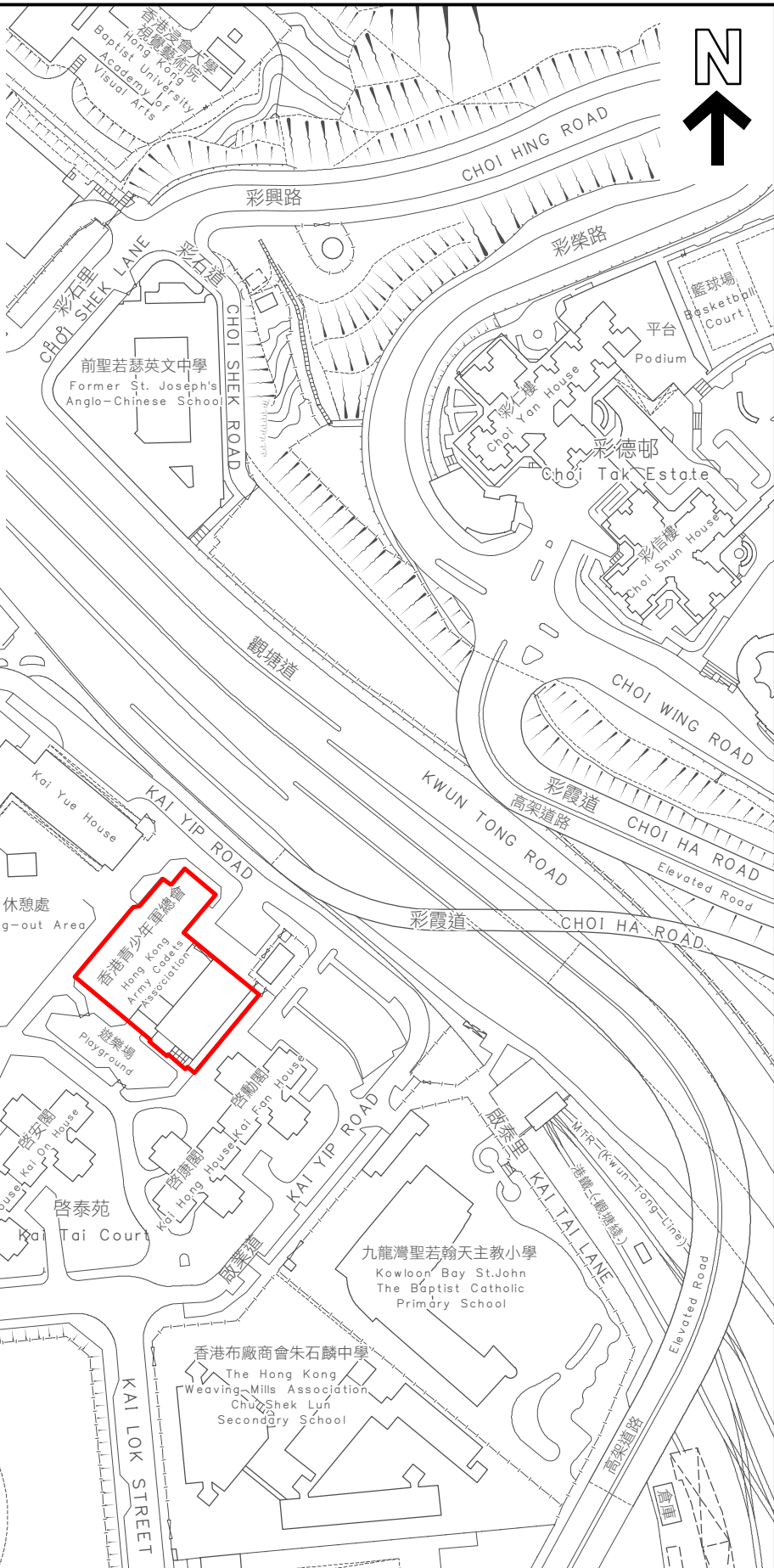



KEY PLAN 位置图



SCALE 1 : 20 000 比例尺



界线只作识别用并有待详细测量
BOUNDARY FOR IDENTIFICATION PURPOSE ONLY
SUBJECT TO DETAILED SURVEY

 主题地点
SUBJECT SITE

前校舍名称
FORMER SCHOOL NAME
浸信宣道会吕明才小学
CONSERVATIVE BAPTIST
LUI MING CHOI PRIMARY SCHOOL

规划署
PLANNING
DEPARTMENT



本摘要图于2024年3月28日拟备，
所根据的资料为测量图编号
11-NE-12A, 12B, 12C和12D
EXTRACT PLAN PREPARED ON 28.3.2024
BASED ON SURVEY SHEETS No.
11-NE-12A, 12B, 12C AND 12D

参考编号
REFERENCE No.
M/HOLS/24/17

图 PLAN
44

