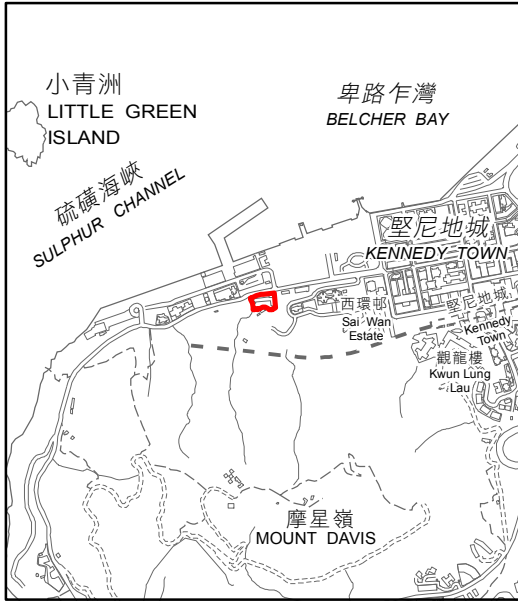
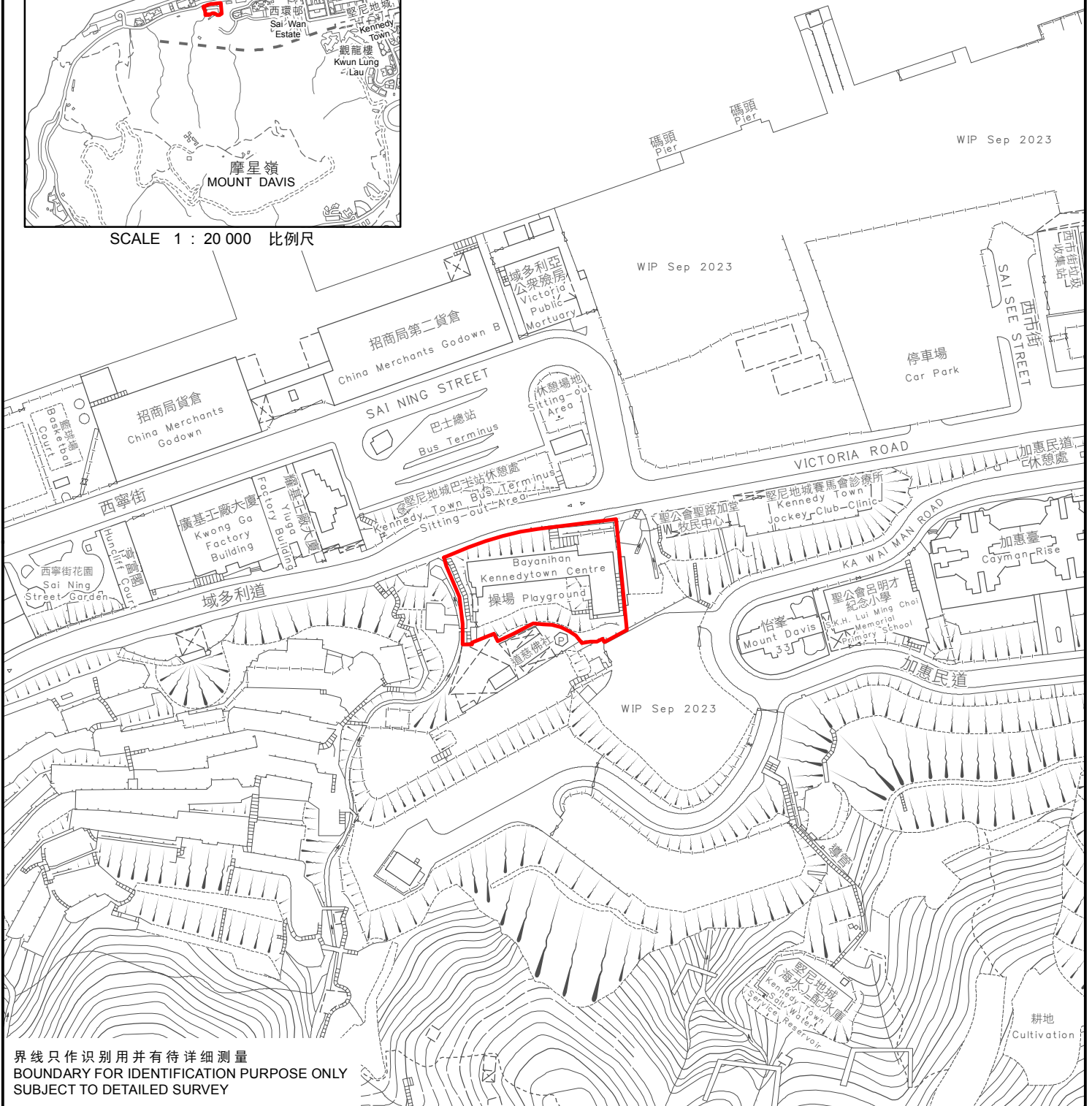



KEY PLAN 位置图



SCALE 1 : 20 000 比例尺



界线只作识别用并有待详细测量
BOUNDARY FOR IDENTIFICATION PURPOSE ONLY
SUBJECT TO DETAILED SURVEY

 主题地点
SUBJECT SITE

前校舍名称
FORMER SCHOOL NAME
钟声慈善社学校
CHUNG SING BENEVOLENT
SOCIETY FREE SCHOOL

规划署
PLANNING
DEPARTMENT



本摘要图于2024年3月28日筹备，
所根据的资料为测量图编号
11-SW-6C和6D

EXTRACT PLAN PREPARED ON 28.3.2024
BASED ON SURVEY SHEETS No.
11-SW-6C AND 6D

参考编号
REFERENCE No.
M/HOLS/24/17

图 PLAN
38

