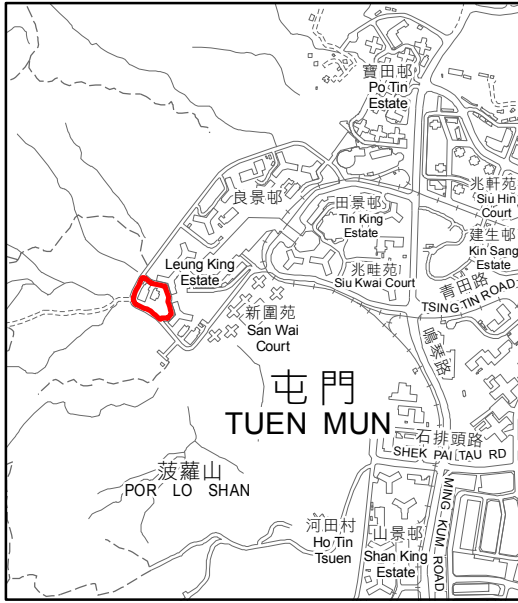

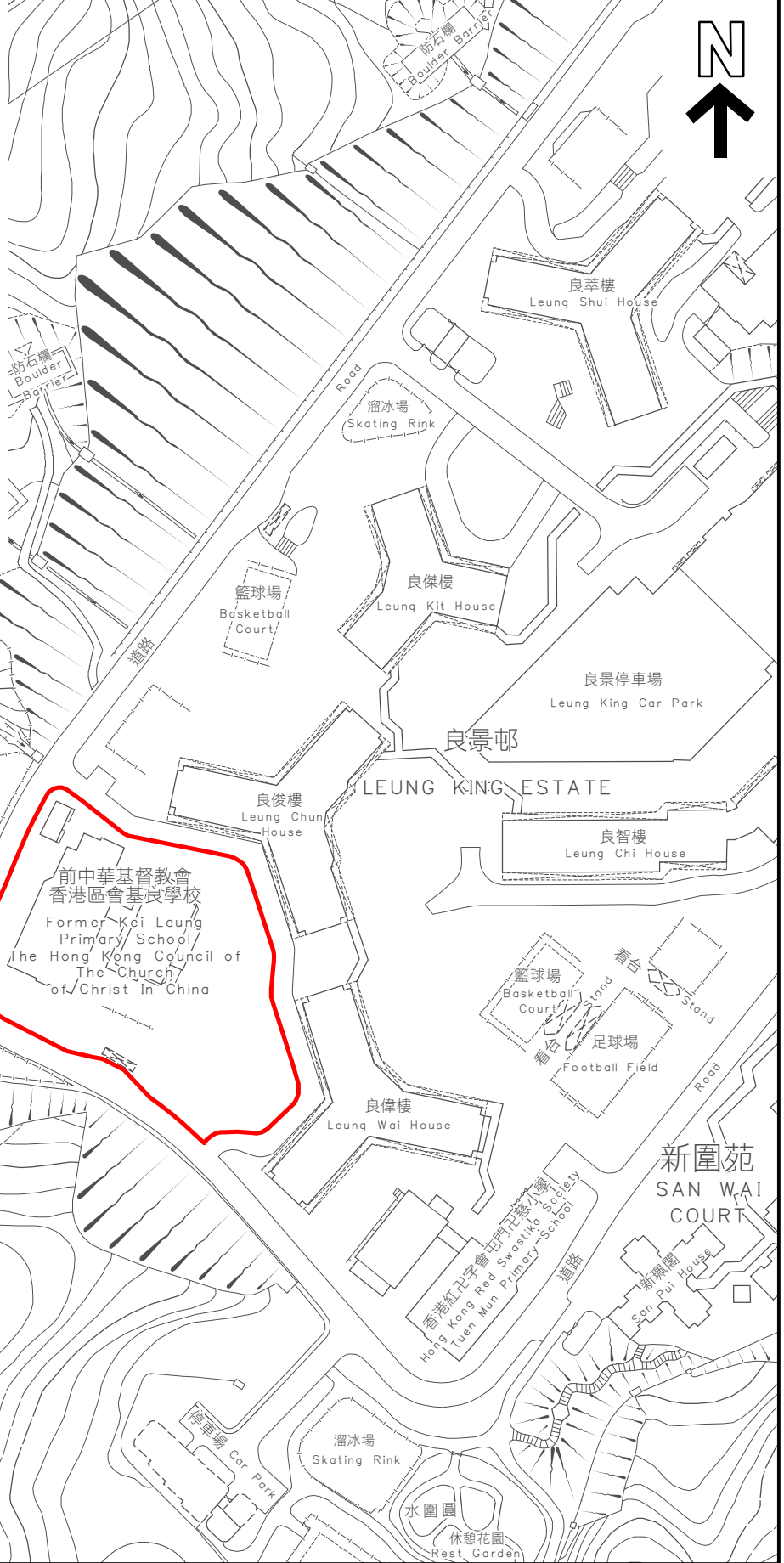



KEY PLAN 位置图



SCALE 1 : 20 000 比例尺



界线只作识别用并有详细测量
BOUNDARY FOR IDENTIFICATION PURPOSE ONLY
SUBJECT TO DETAILED SURVEY

 主题地点
SUBJECT SITE

本摘要图于2024年3月28日拟备，
所根据的资料为测量图编号
5-SE-5A和5C

EXTRACT PLAN PREPARED ON 28.3.2024
BASED ON SURVEY SHEETS No.
5-SE-5A AND 5C

前校舍名称
FORMER SCHOOL NAME
中华基督教会基良小学
CCC KEI LEUNG PRIMARY SCHOOL

规划署
PLANNING
DEPARTMENT



参考编号
REFERENCE No.
M/HOLS/24/17

图 PLAN
28

