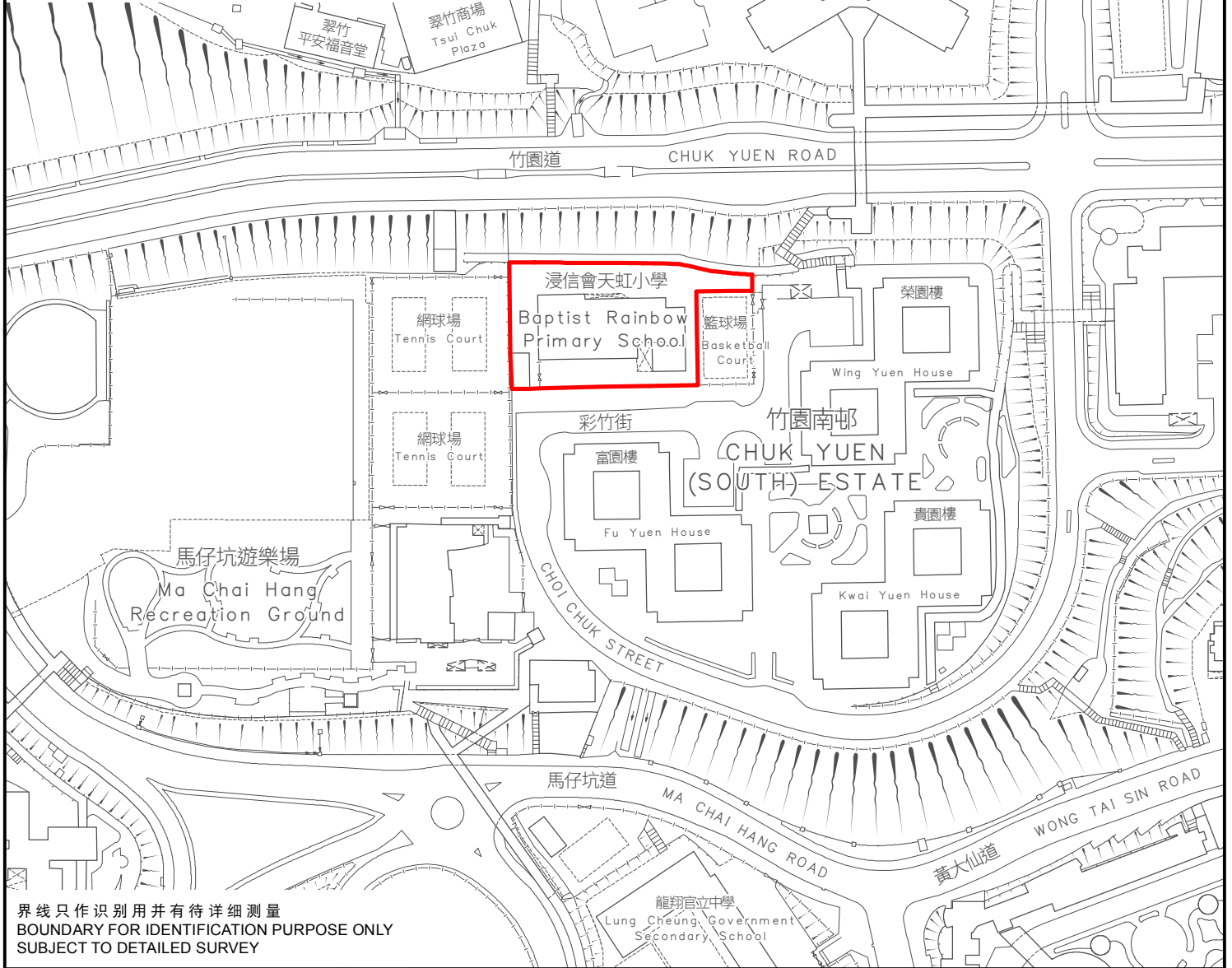




KEY PLAN 位置图



SCALE 1 : 20 000 比例尺



界线只作识别用并有待详细测量  
BOUNDARY FOR IDENTIFICATION PURPOSE ONLY  
SUBJECT TO DETAILED SURVEY

 主题地点  
SUBJECT SITE

前校舍名称  
FORMER SCHOOL NAME  
浸信会天虹小学  
BAPTIST RAINBOW PRIMARY SCHOOL

规划署  
PLANNING  
DEPARTMENT



本摘要图于2024年3月28日拟备，  
所根据的资料为测量图编号  
11-NE-1C, 6A及11-NW-5D和10B  
EXTRACT PLAN PREPARED ON 28.3.2024  
BASED ON SURVEY SHEETS No.  
11-NE-1C, 6A & 11-NW-5D AND 10B

SCALE 1 : 2 000 比例尺  
米 METRES 40 0 40 80 米 METRES

参考编号  
REFERENCE No.  
M/HOLS/24/17

图 PLAN  
132