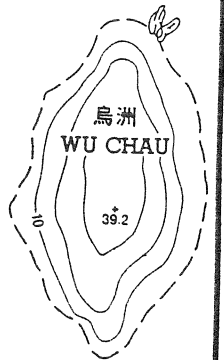
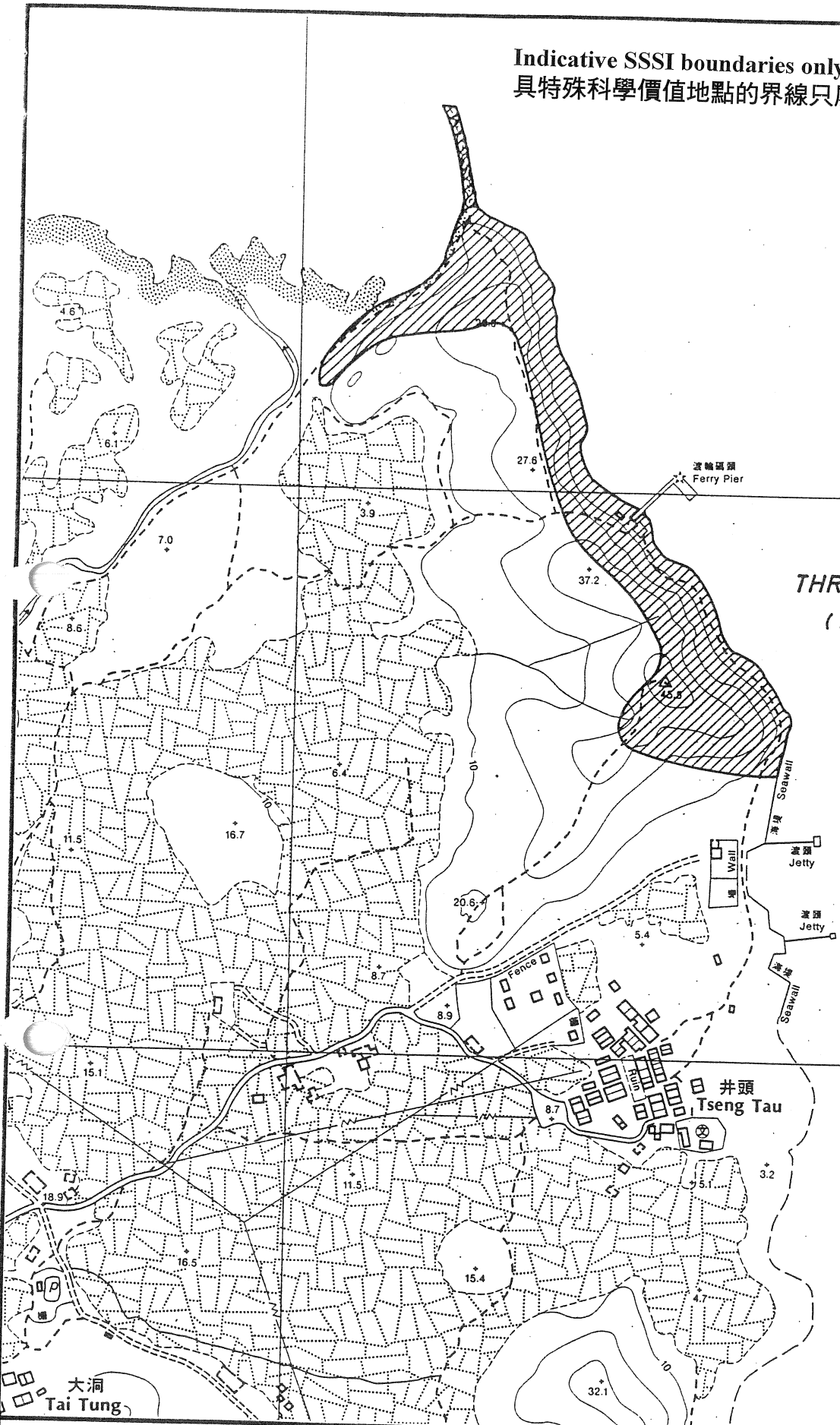


Indicative SSSI boundaries only  
 具特殊科學價值地點的界線只屬指示性質



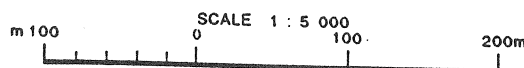
THREE FATHOMS COVE  
 (KEI LING HA HOI)



REFERENCE

DATE OF DESIGNATION : 13-8-94  
 BASE PLAN EXTRACTED FROM :  
 HP5C SHEET 8-NW-C  
 DATE : 5-5-95

SITE OF  
 SPECIAL SCIENTIFIC INTEREST—  
 TSENG TAU COAST



PLANNING  
 DEPARTMENT



PLAN No.  
 TPB/M/92/6

SITE No.  
 55

No. 55 - Tseng Tau Coast

Site

The site covers a coastal area of about 1 km long near Tseng Tau facing Kei Ling Ha Hoi (Three Fathoms Cove). The area is about 4.3 hectares.

Date of Designation

13 August 1994

Special Scientific Interest

Coastal section of sedimentary rocks demonstrating dip, strike, folding and faulting. These features are valuable for educational and scientific purposes.

Degree of Hazard

Development will damage these structures.

Recommended Protection Measures

The Agriculture & Fisheries Department should be consulted on development proposals which will affect the site.