




Indicative SSSI boundaries only
 具特殊科學價值地點的界線只屬指示性質



DEEP BAY



<p>REFERENCE</p>	<p>SITE OF SPECIAL SCIENTIFIC INTEREST — PAK NAI</p>	<p>PLANNING DEPARTMENT </p>	
<p>DATE OF DESIGNATION : 5-2-80 BASE PLAN EXTRACTED FROM : HM20C SHEET 5 DATE : 30.9.92</p>	<p>SCALE 1 : 20 000</p> 	<p>PLAN No. TPB/M/92/6</p>	<p>SITE No. 31</p>

No. 31 - Pak Nai

Site

The site is the sandpit in the neighbourhood of the village of Pak Nai. The area of the site is about 15.5 hectares.

Date of Designation

5 February 1980

Special Scientific Interest

The sandpit is used as a high tide roost site for gulls and terns in the Deep Bay area, the only such site in Hong Kong.

Degree of Hazard

The site would be destroyed by any seaward expansion of existing or new fish ponds, or similar foreshore activities.

Recommended Protection Measures

The Agriculture & Fisheries Department should be advised of and consulted on any development proposals which will affect the site.