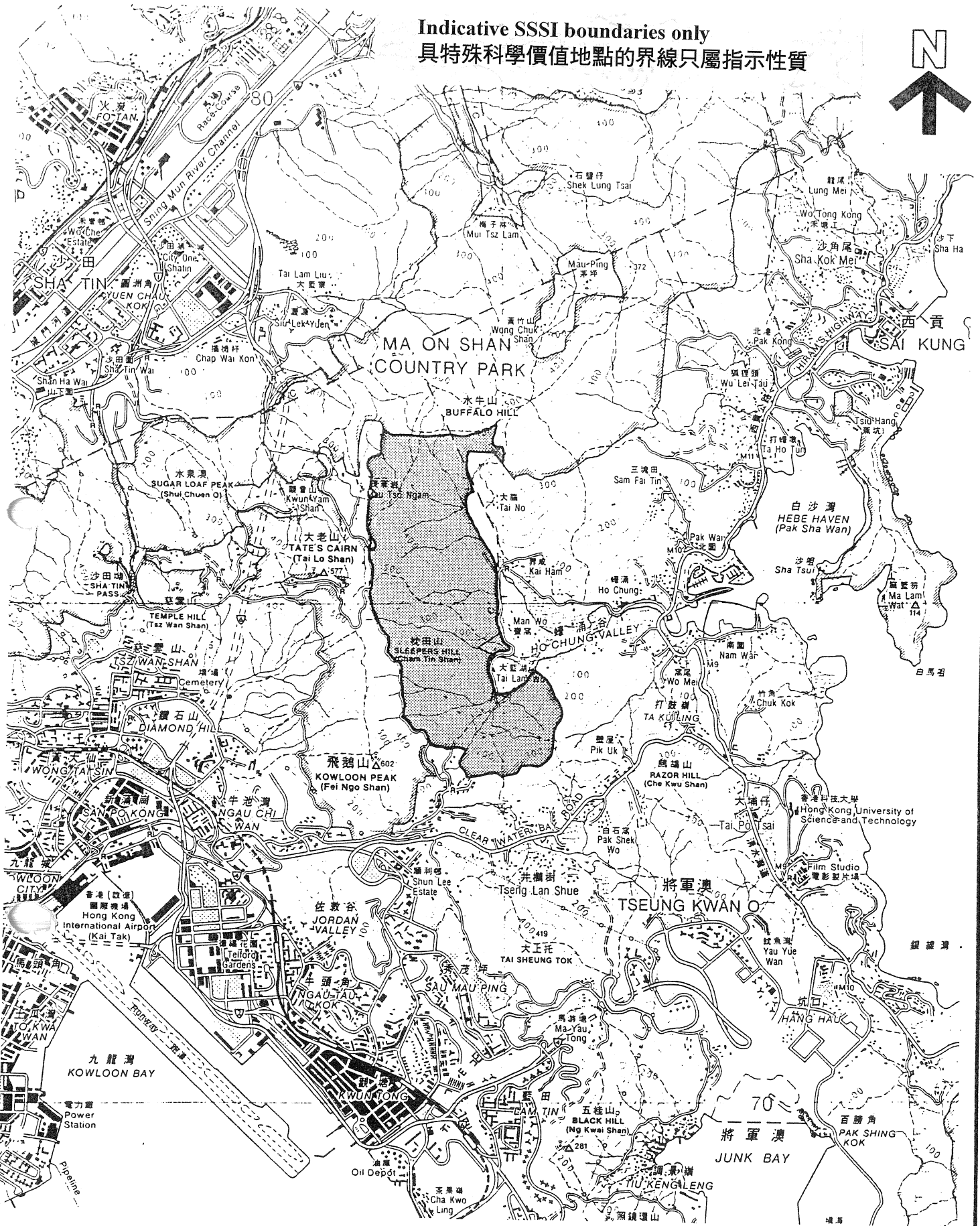



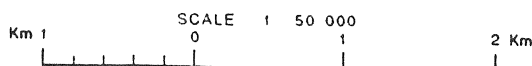
Indicative SSSI boundaries only
 具特殊科學價值地點的界線只屬指示性質



REFERENCE

DATE OF DESIGNATION : 20-9-79
 BASE PLAN EXTRACTED FROM :
 HM50C SHEET 2
 DATE : 15-5-95

SITE OF
 SPECIAL SCIENTIFIC INTEREST—
 HO CHUNG VALLEY



PLANNING
 DEPARTMENT



PLAN No.
 TPB/M/92/6

SITE No.
 27

No. 27 - Ho Chung Valley

Site

The site is the valley above the village of Ho Chung. The area is about 395 hectares.

Date of Designation

20 September 1979

Special Scientific Interest

The ravines and hillsides running west and northwest from Ho Chung Village into the mountain mass of Fei Ngo Shan and Buffalo Hill are clothed with vegetation, which contains a rich flora including rare orchids, ferns and herbs, especially in the upper ravines.

Degree of Hazard

There is the risk of hillfire and increasing recreational pressure.

Recommended Protection Measures

The site is within the Ma On Shan Country Park. Priority should be given to protect the site within the framework of country park services.