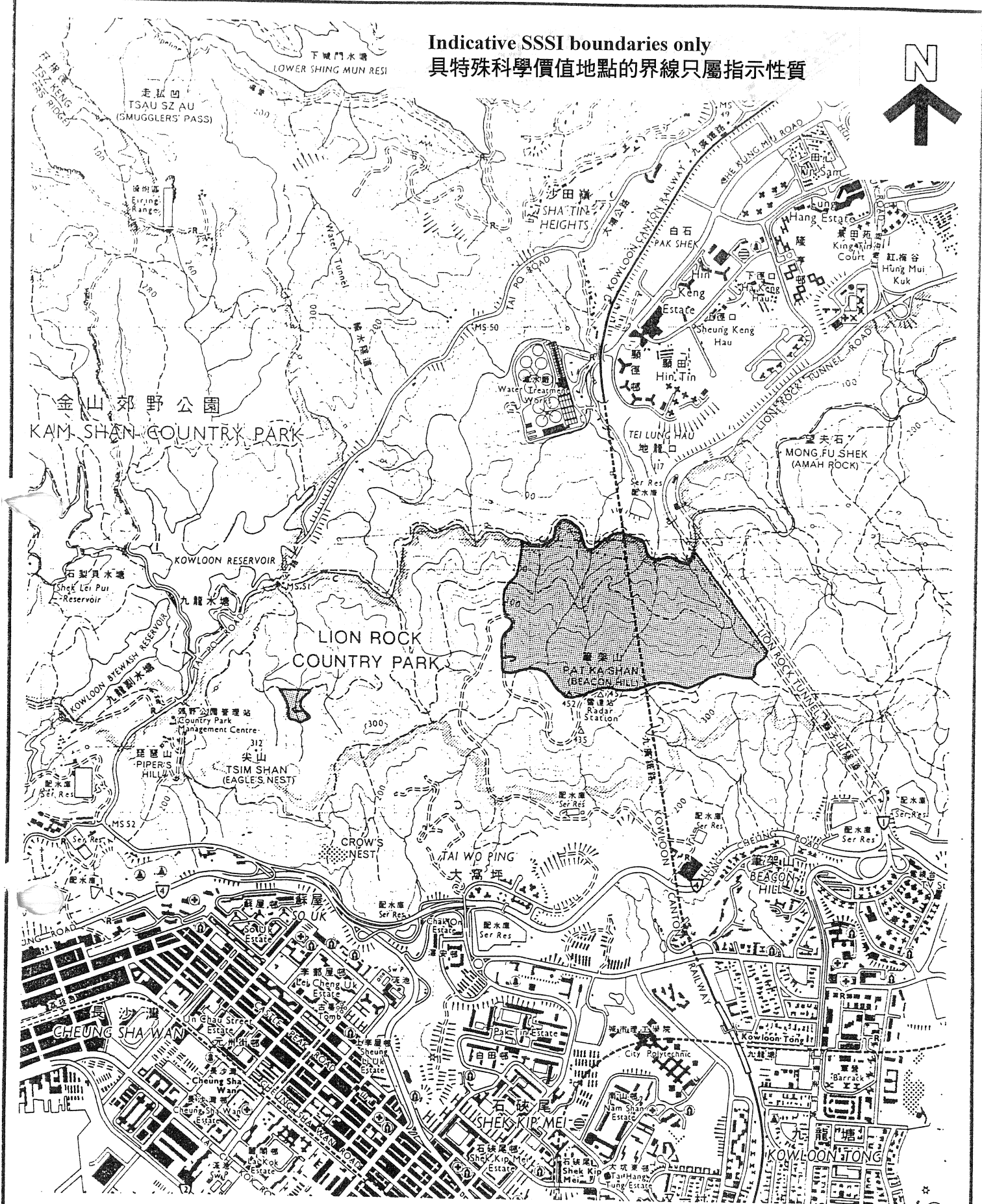





Indicative SSSI boundaries only
 具特殊科學價值地點的界線只屬指示性質



<p>REFERENCE</p>	<p>SITE OF SPECIAL SCIENTIFIC INTEREST — BEACON HILL</p>	<p>PLANNING DEPARTMENT </p>	
<p>DATE OF DESIGNATION : 20-9-79 BASE PLAN EXTRACTED FROM : HM20C SHEET $\frac{7}{11}$ DATE : 30-9-92</p>		<p>SCALE 1 : 20 000</p> 	<p>PLAN No. TPB/M/92/6</p>

No. 26 - Beacon Hill

Site

The site covers the steep north face of Beacon Hill and a valley to the north-east of Eagle's Nest. The area is about 53.2 hectares.

Date of Designation

20 September 1979

Special Scientific Interest

The ravines have a rich flora including Ailanthus fordii, rare ferns and unusual orchids.

Degree of Hazard

There is the risk of hillfires.

Recommended Protection Measures

The site is within the Lion Rock Country Park. Priority should be given to protect the site within the framework of the country park services.