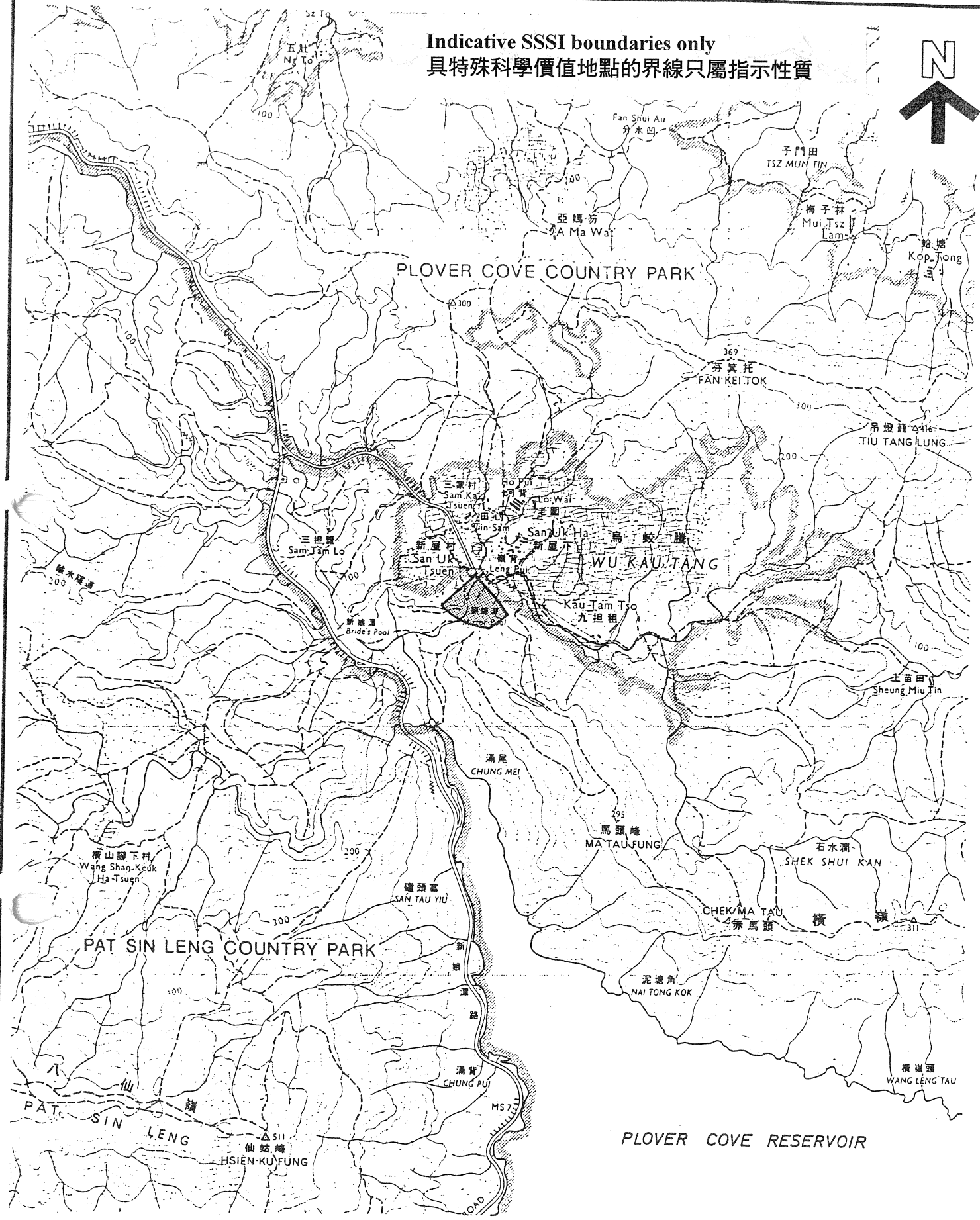





Indicative SSSI boundaries only  
 具特殊科學價值地點的界線只屬指示性質



|   |   |  |  |  |
|---|---|--|--|--|
| <p>REFERENCE</p>  | <p>SITE OF<br/>                 SPECIAL SCIENTIFIC INTEREST—<br/>                 CHIU KENG TAM</p> |  | <p>PLANNING DEPARTMENT </p> |  |
| <p>DATE OF DESIGNATION : 20-9-79<br/>                 BASE PLAN EXTRACTED FROM :<br/>                 HM20C SHEET 3</p> |   |  | <p>SCALE 1 20 000</p>        |  |
| <p>DATE : 30-9-92</p>   |   |  |  |  |

No. 22 - Chiu Keng Tam

Site

The site is a woodland to the south of the village of Wu Kau Tang. The area is about 3.1 hectares.

Date of Designation

20 September 1979

Special Scientific Interest

The woodland is rich in flora. Rare shrubs, herbs and ferns also occur e.g. Forrestia Chinesis, Begonia laciniata and Rhododendron westlandii.

Degree of Hazard

The woodland is under the threat of hillfires.

Recommended Protection Measures

The site is within the Plover Cove Country Park. Priority should be given to the protection of the site within the framework of country park services.