
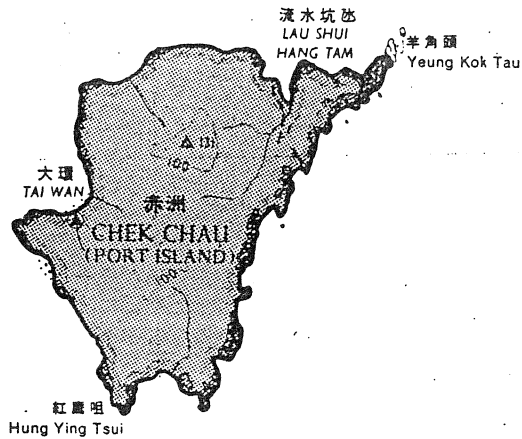


Indicative SSSI boundaries only  
 具特殊科學價值地點的界線只屬指示性質

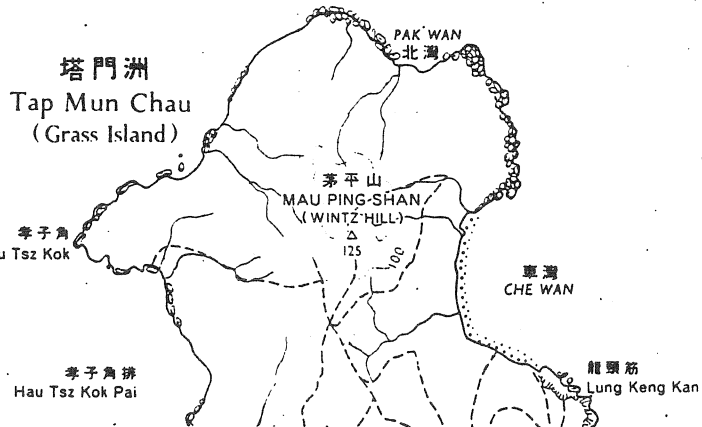


CHEK MUN  
 (NORTH CHANNEL) 大赤門

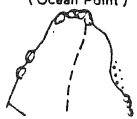


赤洲口  
 CHEK CHAU HAU  
 (MIDDLE CHANNEL)

衫排  
 Cham Pai  
 ☆ (Channel Rock)



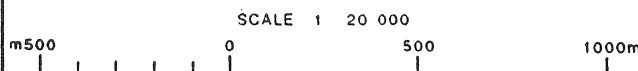
棺材角  
 Kwun Tsoi Kok  
 (Ocean Point)



REFERENCE

DATE OF DESIGNATION : 16-2-79  
 BASE PLAN EXTRACTED FROM :  
 HM20C SHEET 4  
 DATE : 30-9-92

SITE OF  
 SPECIAL SCIENTIFIC INTEREST—  
 PORT ISLAND



PLANNING  
 DEPARTMENT



PLAN No.  
 TPB/M/92/6

SITE No.  
 12

**Information as at the date of SSSI designation**  
**根據具特殊科學價值地點指定日期時的資料**

No. 12 - Port Island

Site

The site is the Port Island on Mirs Bay. The G.R. is KV2891 and the area is 47 hectares.

Date of Designation

16 February 1979

Special Scientific Interest

The Port Island is scheduled as a "no hunting area" under the Wild Animals Protection Ordinance because of its special ornithological interest.

Degree of Hazard

Site disturbance could pose a threat to the birds.

Recommended Protection Measures

The site should be designated as a Site of Special Scientific Interest. The Agriculture & Fisheries Department should be consulted if there are proposals for civic development, mining, recreational development and the like on the island.